ADELAIDE RALLY

2020

# SHANNONS ADELAIDE RALLY

# RECCE NOTES

# SS01 Scott Bottom
# Wednesday 25th November:
# Distance 4.55 km
# First Car Due: 12:13

## *Description*

SS01 Scott Bottom is last year's Bradbury run in the opposite direction. It will not be scored and counted in the results. It is your introduction to the way stages will be setup throughout the event.

The stage start is at the start of the tarmac after a short stretch of gravel on Dorset Vale Road. There is one Restricted Speed Point (RSP) at 1.40 km.

## *GPS Points*

| | |
|---|---|
| Stage Start | 35° 5.848´ S<br>138° 41.004´ E |
| RSP1 | 35° 5.890´ S<br>138° 41.745´ E |
| Flying Finish | 35° 4.760´ S<br>138° 42.390´ E |

## *Stage Map*

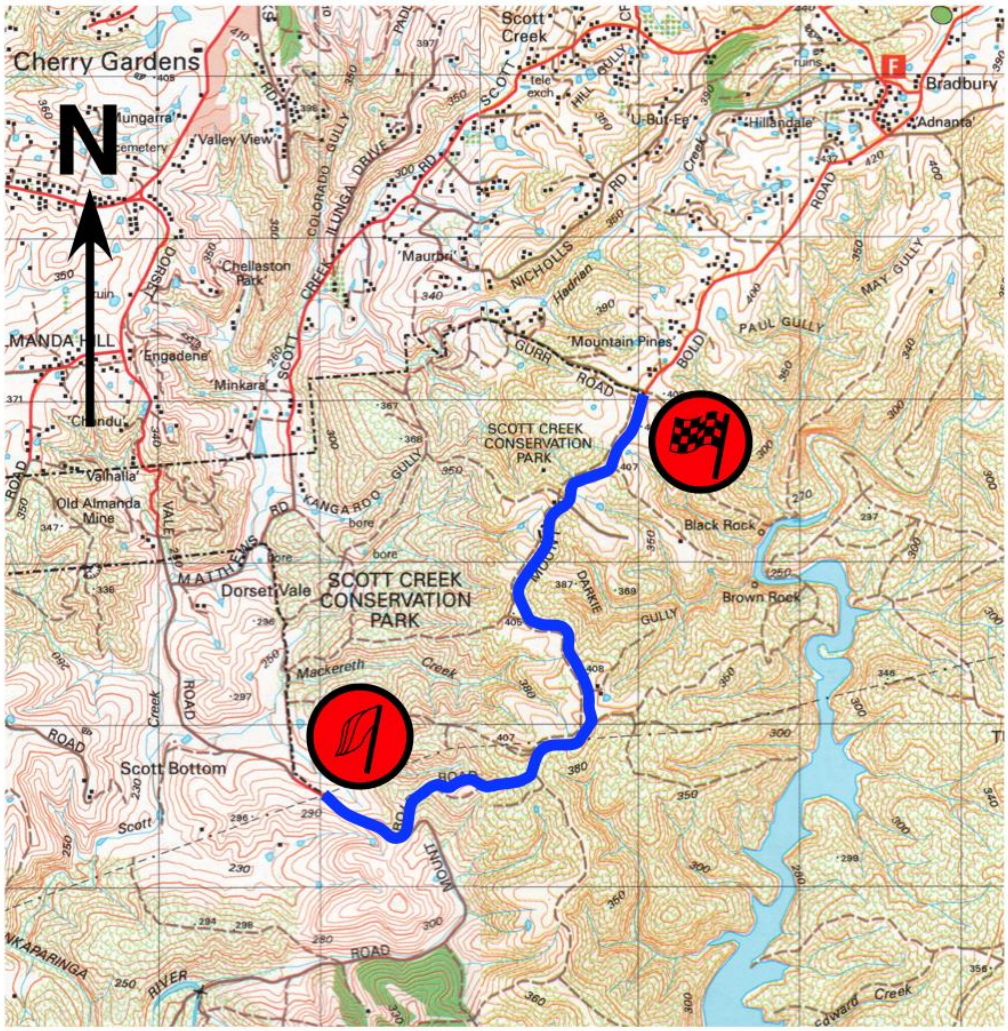


Grid squares represent 1 kilometre squares

# SS02 Greenhills
# Wednesday 25th November:
# Distance 3.82 km
# First Car Due: 12:46

## *Description*

SS02 Greenhills is last year's Retort Hill run in the opposite direction.

The stage start is 3.9 km along Whites Road. There are two Restricted Speed Points (RSP) at 2.26 km and 3.01 km. There is a **double caution** at 0.71 km where the road turns right immediately after a crest.

## *GPS Points*

| | |
|---|---|
| Stage Start | 35° 9.337′ S<br>138° 47.205′ E |
| RSP1 | 35° 10.068′ S<br>138° 47.536′ E |
| RSP2 | 35° 10.077′ S<br>138° 48.027′ E |
| Flying Finish | 35° 10.243′ S<br>138° 48.446′ E |

## *Stage Map*

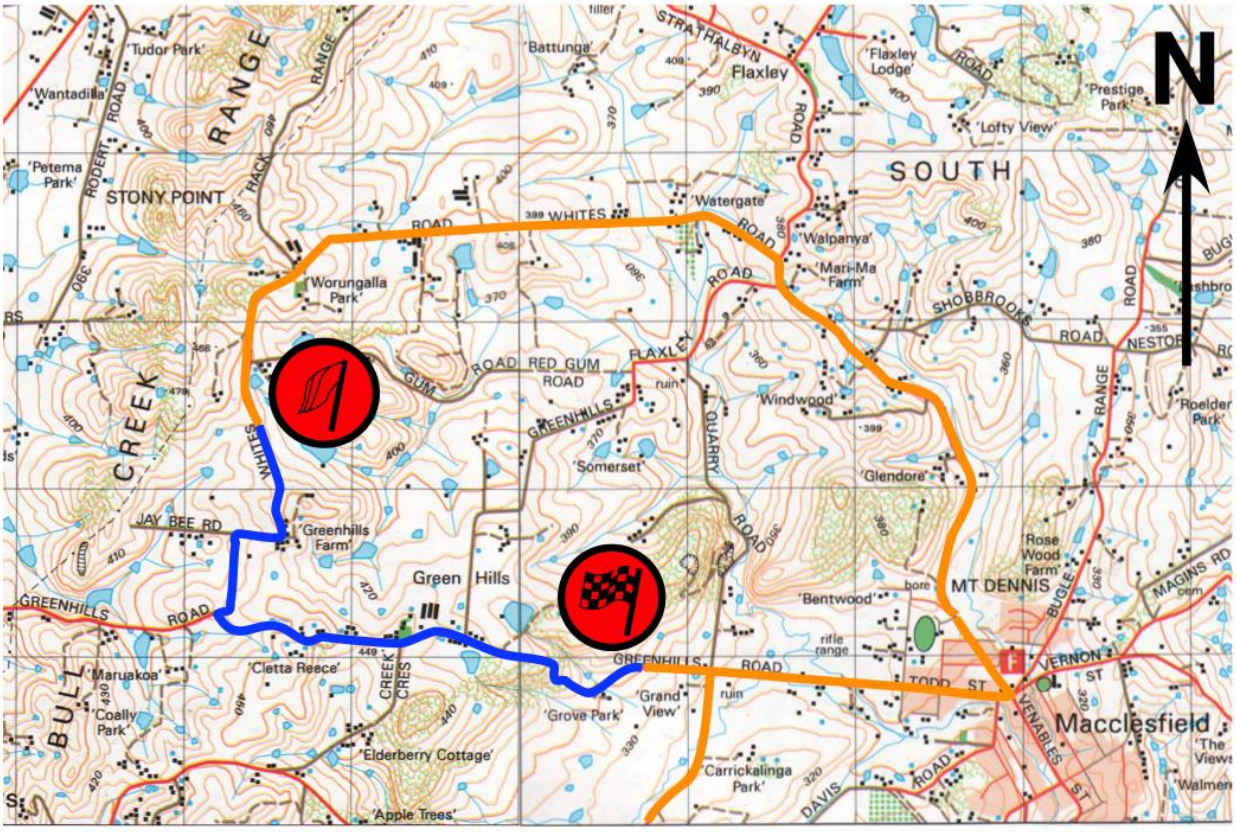


Grid squares represent 1 kilometre squares

# SS03 Wickhams Hill Down
# Wednesday 25th November:
# Distance 2.61 km
# First Car Due: 13:24

## *Description*

SS03 Wickhams Hill Down is last year's wickhams Hill run in the opposite direction.

The stage start is at the junction of Wickhams Hill Road and Toops Hill Road. There is one Restricted Speed Point (RSP) at 1.08 km.

## *GPS Points*

| | |
|---|---|
| Stage Start | 35° 11.981´ S<br>138° 39.010´ E |
| RSP1 | 35° 11.908´ S<br>138° 38.475´ E |
| Flying Finish | 35° 11.818´ S<br>138° 37.803´ E |

## *Stage Map*

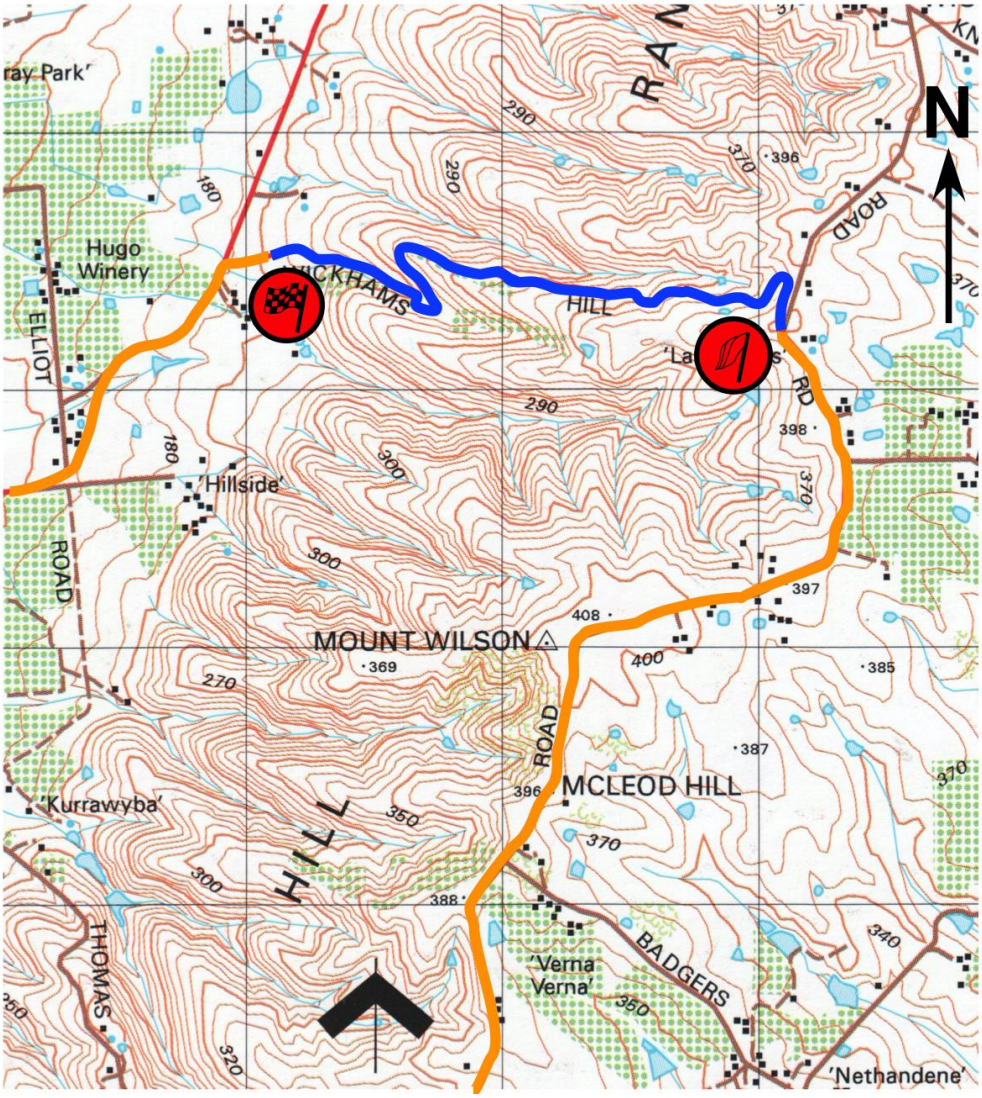


Grid squares represent 1 kilometre squares

# SS04 – Willunga Hill Up
# Wednesday 25th November:
# Distance 2.68 km
# First Car Due: 14:10

## *Description*

SS04 Willunga Hill Up is a fast blast up the old Willunga Hill road.

The stage start is at the top of Willunga Main Street at the yellow windy road sign and no trucks sign on the left. The finish is 0.20 km before the junction at the top of the hill. Spectators may be expected on the right half-way up the hill.

## *GPS Points*

| | |
|---|---|
| Stage Start | 35° 16.516´ S<br>138° 33.633´ E |
| Flying Finish | 35° 17.408´ S<br>138° 34.699´ E |

## *Stage Map*

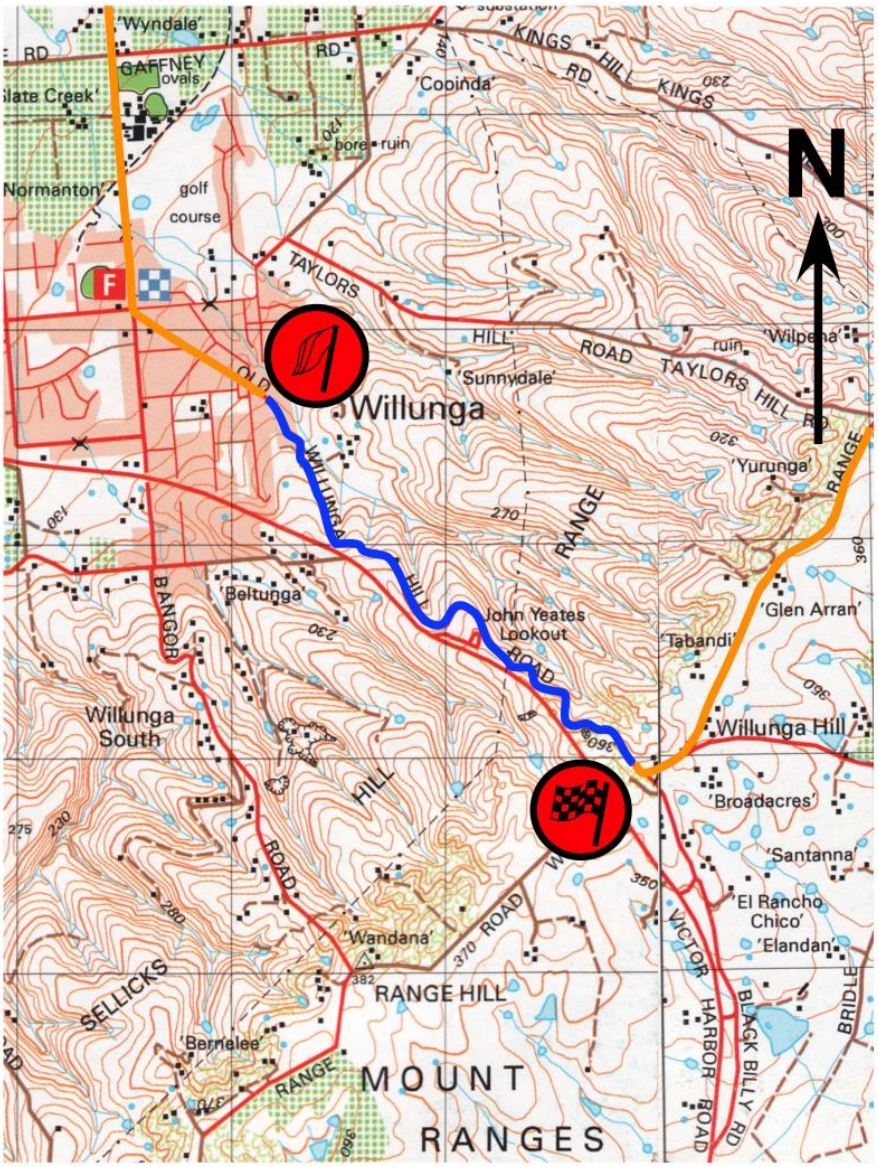


Grid squares represent 1 kilometre squares

# SS05 Myponga
# Wednesday 25th November:
# Distance 5.50 km
# First Car Due: 14:39

## *Description*

SS05 Myponga is a blast from the past with sweeping and deceptive bends.

The stage start is just over the Myponga Dam. The Time Control is before the dam and competitors must not cross the dam until instructed to do so. There are two Restricted Speed Points (RSP) at 2.81 km and 4.28 km.

## *GPS Points*

| | |
|---|---|
| Stage Start | 35° 23.990´ S<br>138° 25.141´ E |
| RSP1 | 35° 23.067´ S<br>138° 26.071´ E |
| RSP2 | 35° 22.638´ S<br>138° 26.815´ E |
| Flying Finish | 35° 22.646´ S<br>138° 27.561´ E |

## *Stage Map*

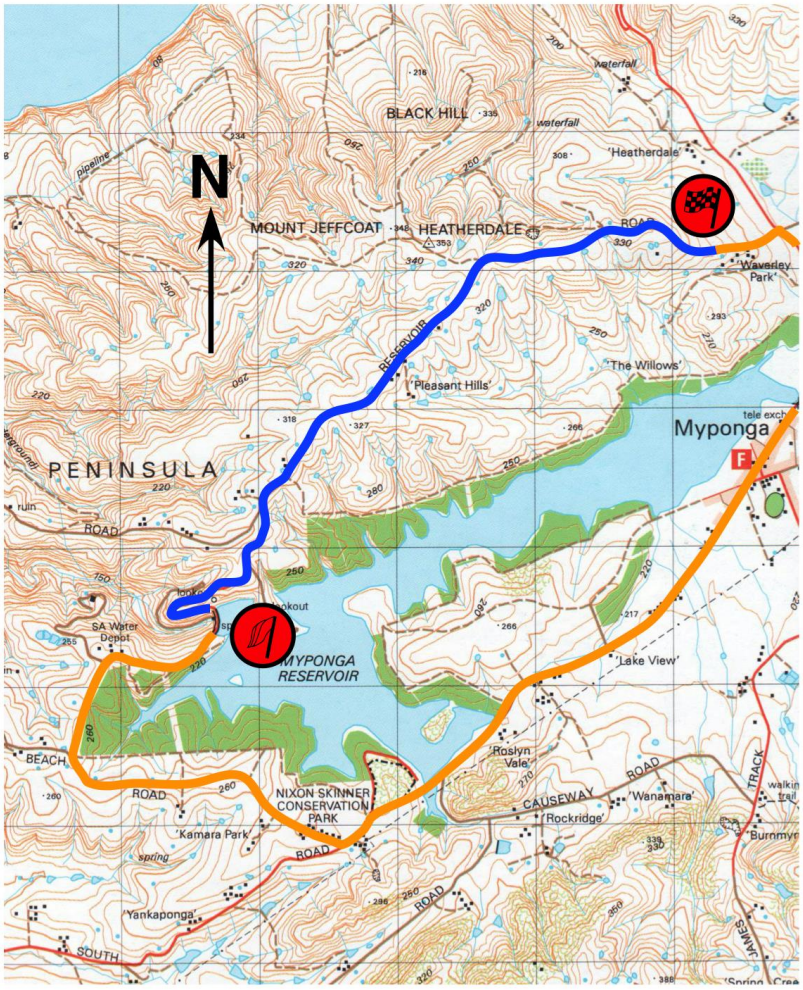


Grid squares represent 1 kilometre squares

# SS06 Willunga Hill Down
# Wednesday 25th November:
# Distance 2.43 km
# First Car Due: 15:04

## *Description*

SS06 Willunga Hill Down reverses the direction from the earlier pass at this road.

The stage start is at the junction with Brookman Road and the finish is on a right hand bend 400 m above the previous start point.

## *GPS Points*

| | |
|---|---|
| Stage Start | 35° 17.497´ S<br>138° 34.773´ E |
| Flying Finish | 35° 16.713´ S<br>138° 33.769´ E |

## *Stage Map*

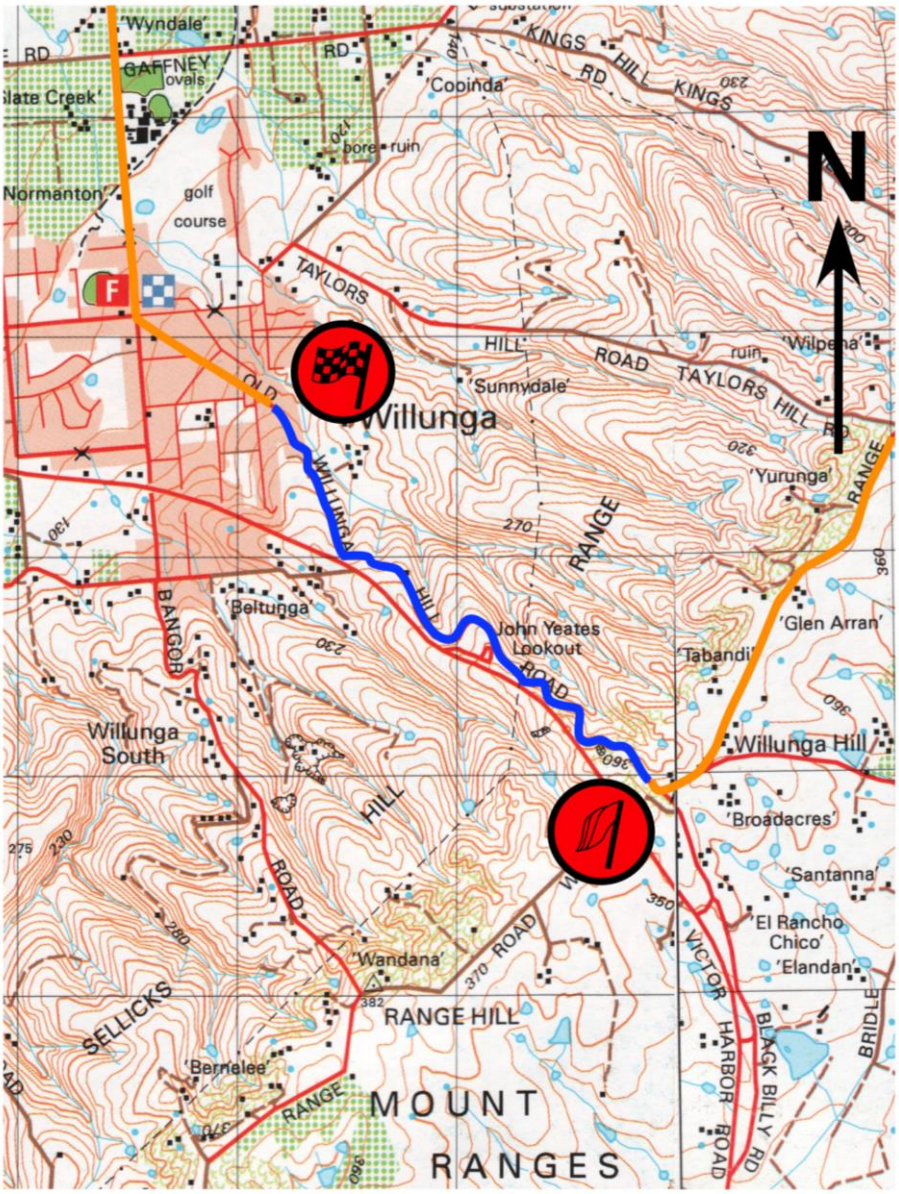


Grid squares represent 1 kilometre squares

# SS07 – Wickhams Hill Up
# Wednesday 25th November:
# Distance 2.63 km
# First Car Due: 15:45

## *Description*

SS07 Wickhams Hill Up is the same as last year. The stage start is 0.19 km from the junction of McLaren Flat Rd and Wickhams Hill Rd. There is one RSP. At 1.49 km. At 0.57 km there is a **double caution** on a tight hairpin left. The stage finishes just after a very tight uphill hairpin right.

## *GPS Points*

| | |
|---|---|
| Stage Start | 35° 11.823´ S<br>138° 37.721´ E |
| RSP1 | 35° 11.893´ S<br>138° 38.351´ E |
| Flying Finish | 35° 11.938´ S<br>138° 39.019´ E |

## *Stage Map*

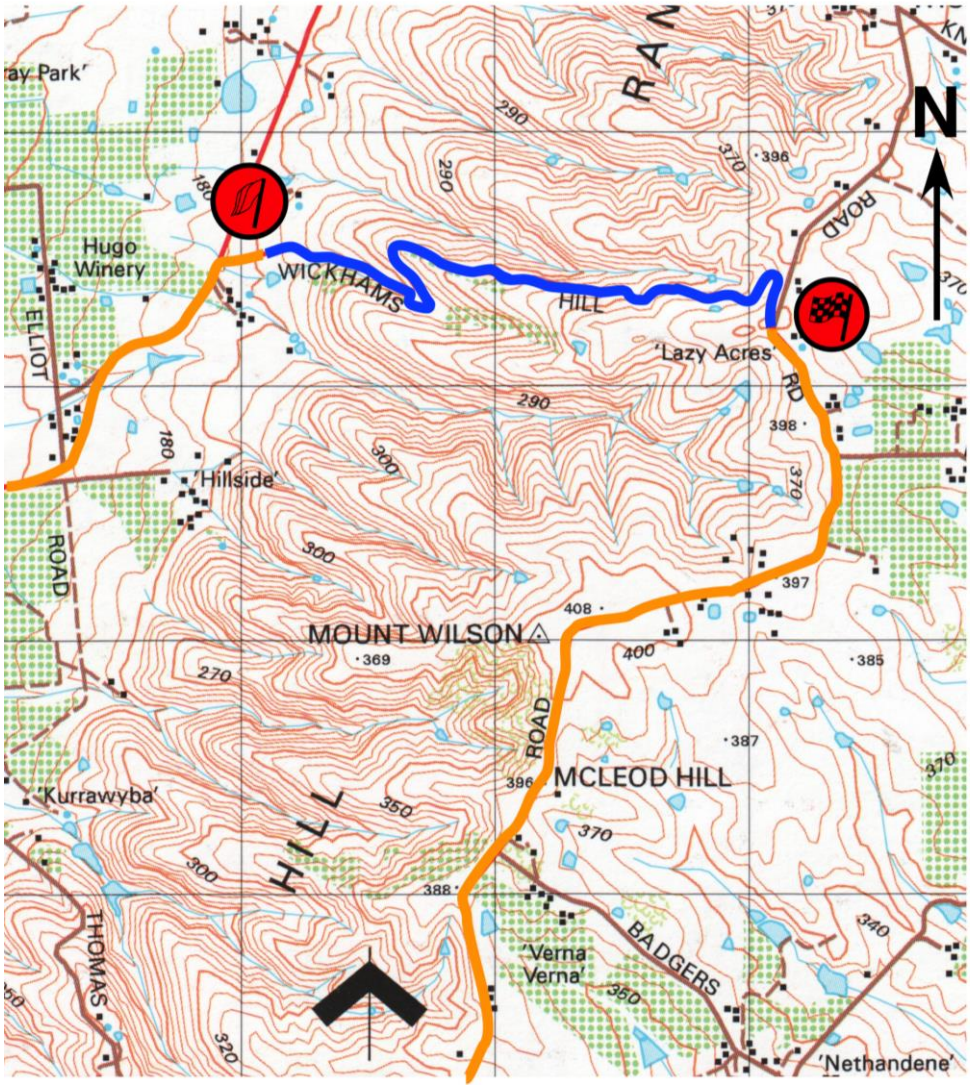


Grid squares represent 1 kilometre squares

# SS08 – Retort Hill
# Wednesday 25th November:
# Distance 3.86 km
# First Car Due: 16.22

## *Description*

SS08 Retort Hill is the reverse of SS02 Greenhills.

The stage start is 0.46 km from the crossroads at the junction of Greenhills Rd and the road to Meadows. There are two Restricted Speed Points (RSP) at 0.81 km and 1.56 km. There is a very hard turn to the right at 2.60 km. There is a **double caution** at 3.04 km. The stage finishes a further 0.71 km along Whites Rd.

## *GPS Points*

| | |
|---|---|
| Stage Start | 35° 10.203´ S<br>138° 48.630´ E |
| RSP1 | 35° 10.120´ S<br>138° 48.145´ E |
| RSP2 | 35° 10.081´ S<br>138° 47.661´ E |
| Flying Finish | 35° 9.502´ S<br>138° 47.270´ E |

## *Stage Map*

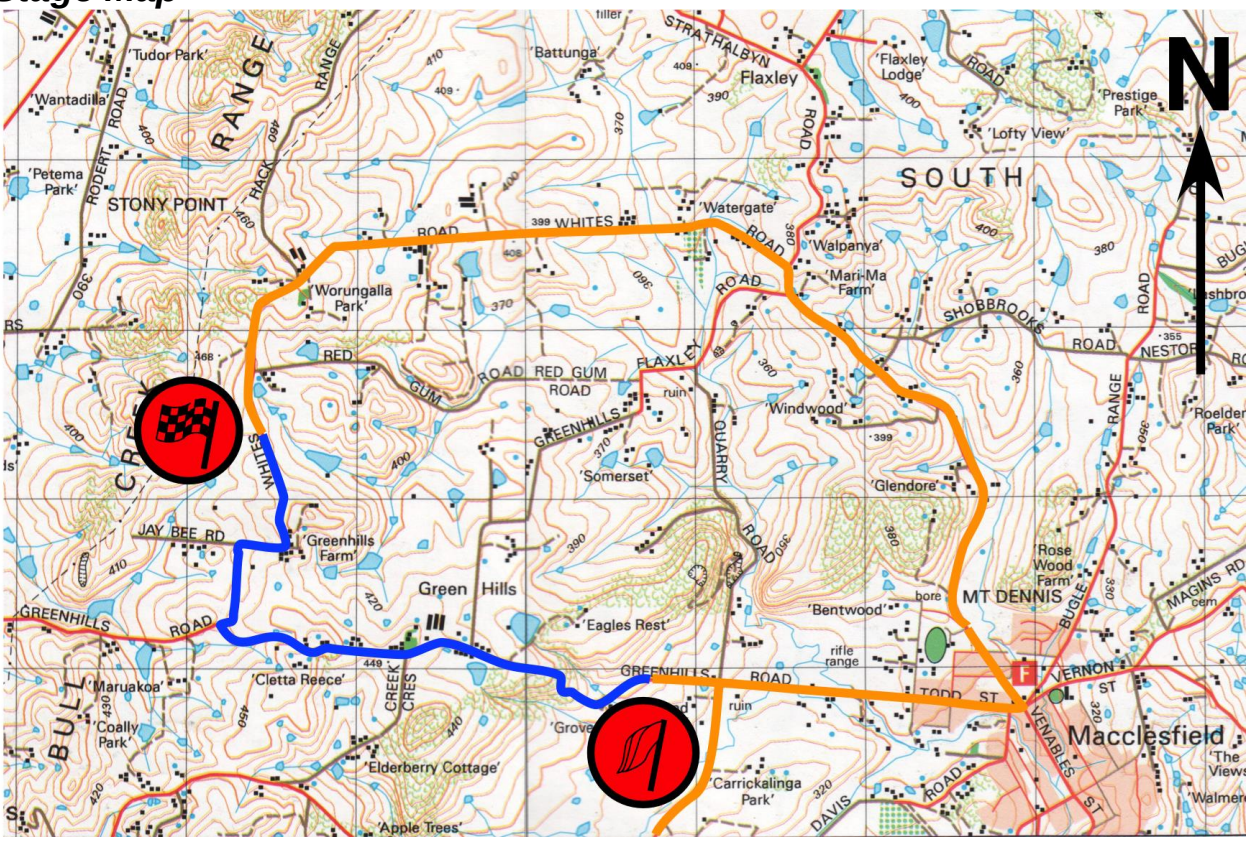


Grid squares represent 1 kilometre squares

# SS09 – Bradbury
# Wednesday 25th November:
# Distance 4.45 km
# First Car Due: 16:55

## *Description*

SS09 is another short blast along a winding road. The stage start is at the junction of Mt Bold Rd and Gurrs Rd South. There is one Restricted Speed Point (RSP) at 3.20 km.

## *GPS Points*

| | |
|---|---|
| Stage Start | 35° 4.623´ S<br>138° 42.474´ E |
| RSP 1 | 35° 5.893´ S<br>138° 41.869´ E |
| Flying Finish | 35° 5.988´ S<br>138° 41.215´ E |

## *Stage Map*

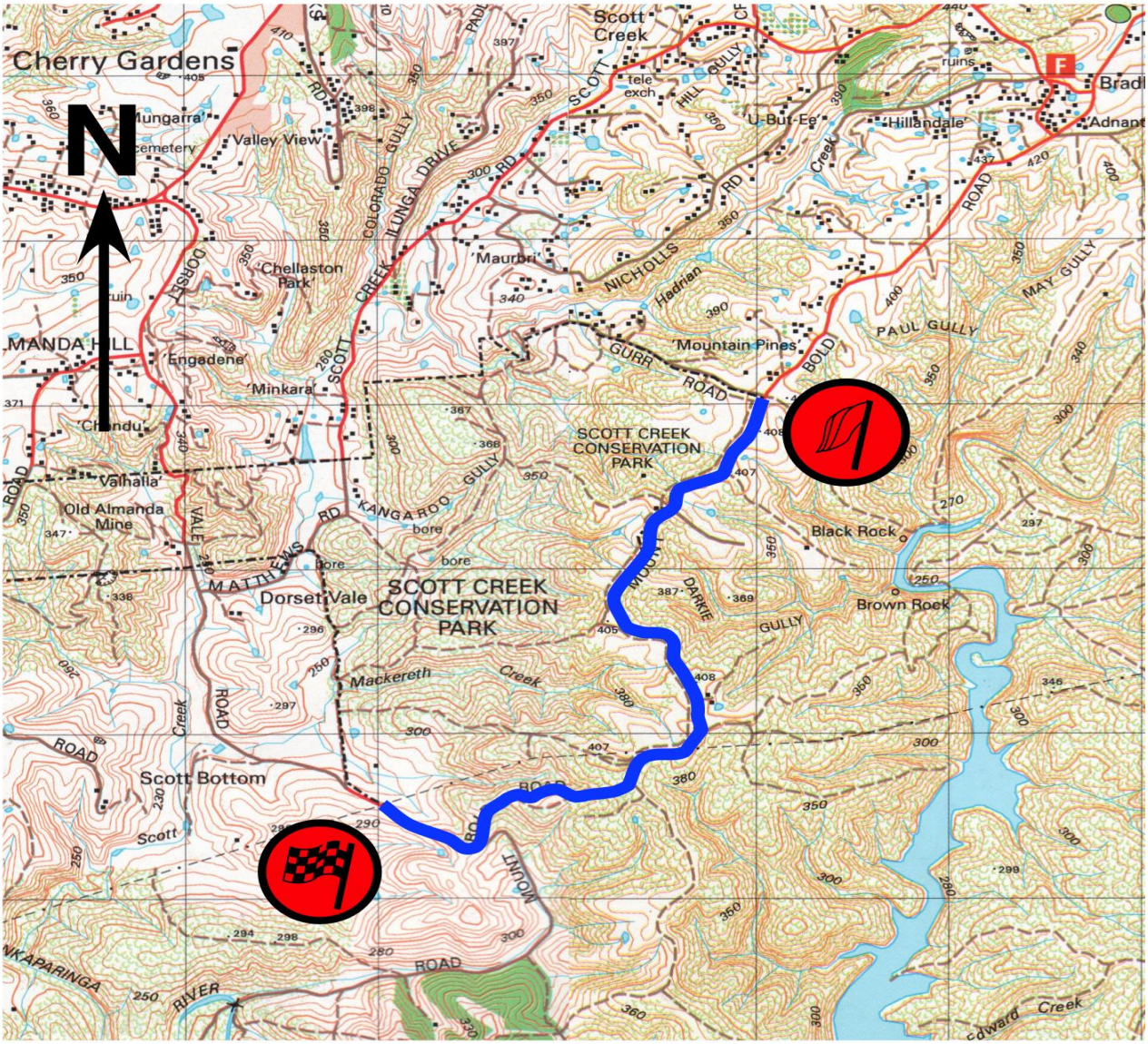


Grid squares represent 1 kilometre squares

# SS10 – Snake Gully
# Thursday 26th November:
# Distance 4.86 km
# First Car Due: 09:03

## *Description*

SS10 Snake Gully is a new stage for this year.

The stage start is 0.17 km from the junction of One Tree Hill Road and Hannaford Hump Road.

## *GPS Points*

| | |
|---|---|
| Stage Start | 34° 45.455´ S<br>138° 46.039´ E |
| Flying Finish | 34° 47.087´ S<br>138° 45.558´ E |

## *Stage Map*

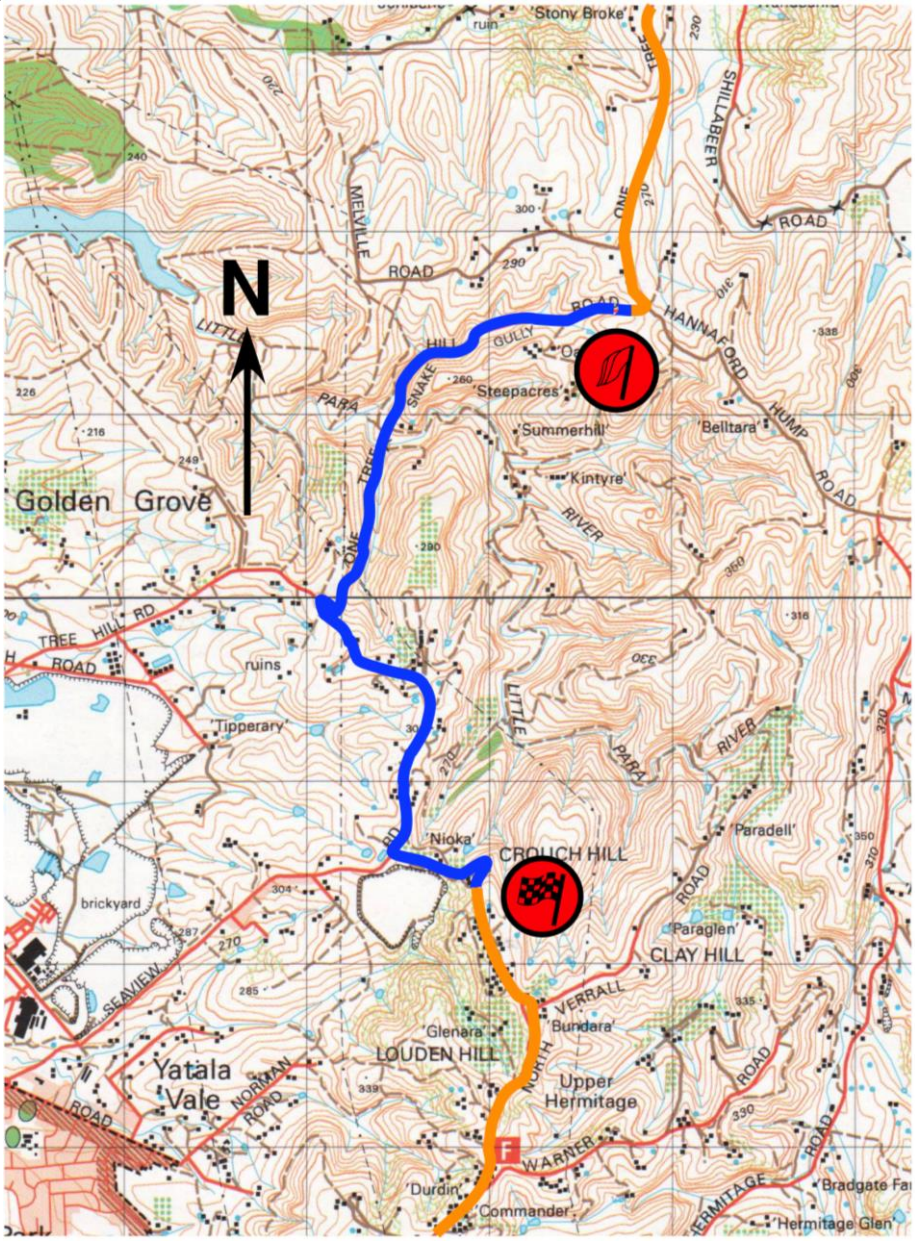


Grid squares represent 1 kilometre squares

# SS11 & SS14 – Anstey Hill
# Thursday 26th November:
# Distance 2.66 km
# First Car Due: 09:26 and 11:53

## *Description*

SS11 & SS14 Anstey Hill starts with a steep windy uphill road.

The stage start is 0.45 km from the roundabout at the junction of Lower North East Road and Grand Junction Road. There is one RSP at 1.84 km.

There is a **double caution** at 1.28 km where the road goes hard left. The flying finish is 0.23 km before the junction with Range Road.

## *GPS Points*

| | |
|---|---|
| Stage Start | 34° 50.404´ S<br>138° 43.506´ E |
| RSP1 | 34° 50.477´ S<br>138° 44.171´ E |
| Flying Finish | 34° 50.471´ S<br>138° 44.655´ E |

## *Stage Map*

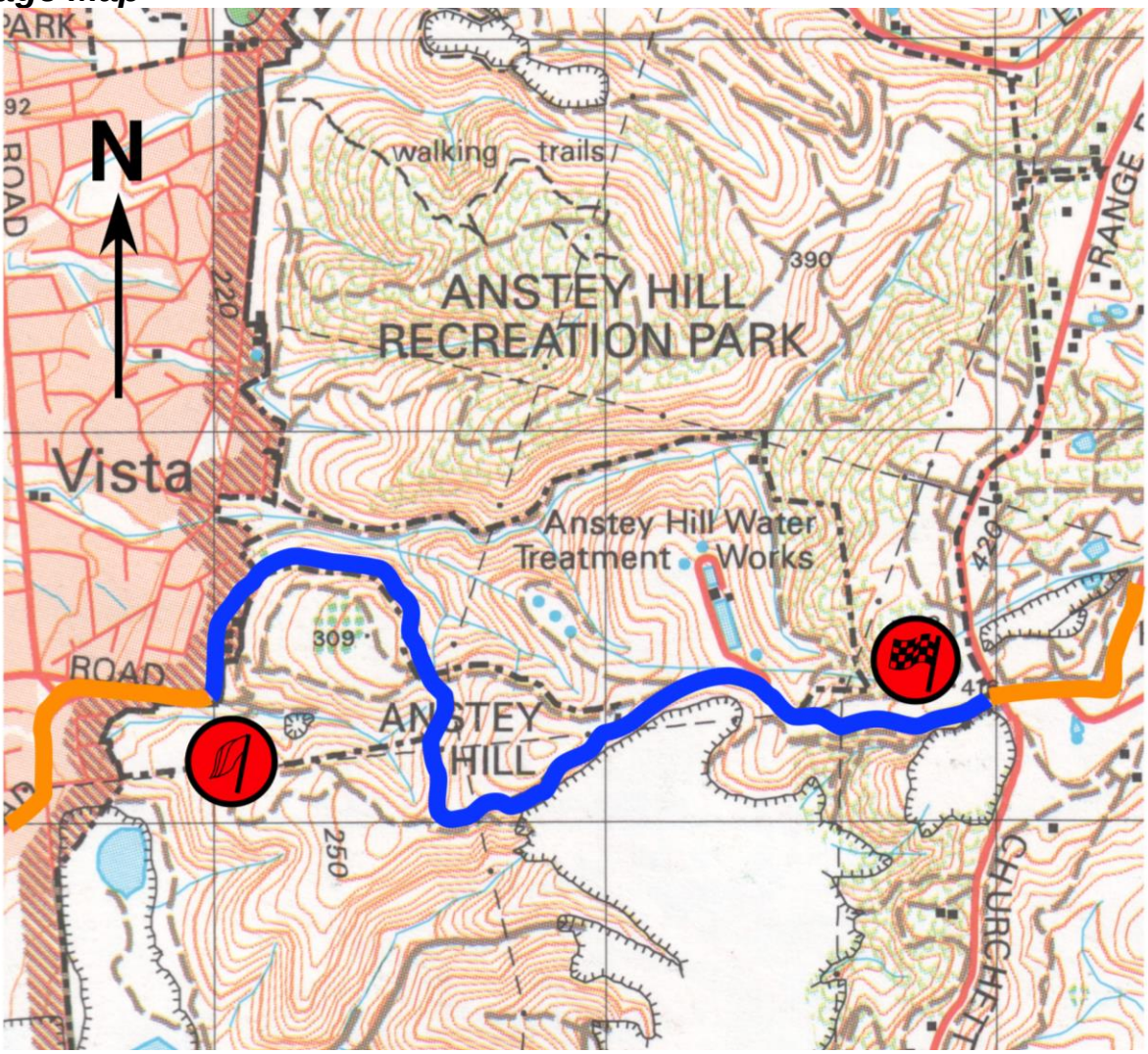


Grid squares represent 1 kilometre squares

# SS12 & SS15 – Chain of Ponds
# Thursday 26th November:
# Distance 6.90 km
# First Car Due: 09:44 and 12:11

## *Description*

SS12 & SS15 Chain of Ponds is a very twisty and challenging road that has been extended for 2020 further along North East Road until Gorge Road.

The stage start is 0.15 km from the junction of North East Road and Fidlers Hill Road.

## *GPS Points*

| | |
|---|---|
| Stage Start | 34° 49.122´ S<br>138° 47.736´ E |
| Flying Finish | 34° 49.485´ S<br>138° 50.977´ E |

## *Stage Map*

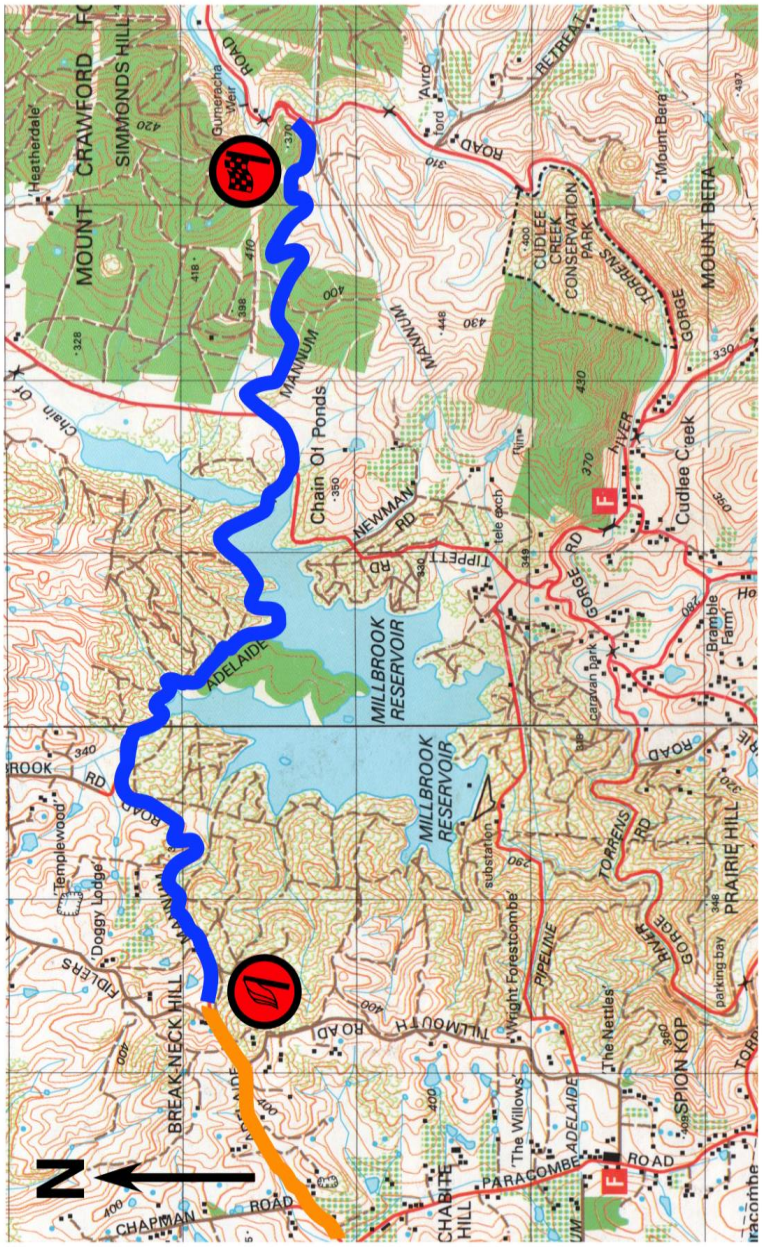


Grid squares represent 1 kilometre squares

# SS13 – Corkscrew
# Thursday 26th November:
# Distance 2.89 km
# First Car Due: 10:15

## *Description*

SS13 Corkscrew is a blast up Corkscrew Road including the multiple hairpin bends anear the top of the steep climb. Torrens River. The stage start is 0.59 km after the junction of Corkscrew Rd and Gorge Rd. The flying finish is 0.17 km before the junction with Montacute Rd.

## *GPS Points*

| | |
|---|---|
| Stage Start | 34° 52.273´ S<br>138° 45.257´ E |
| Flying Finish | 34° 53.216´ S<br>138° 44.918´ E |

## *Stage Map*

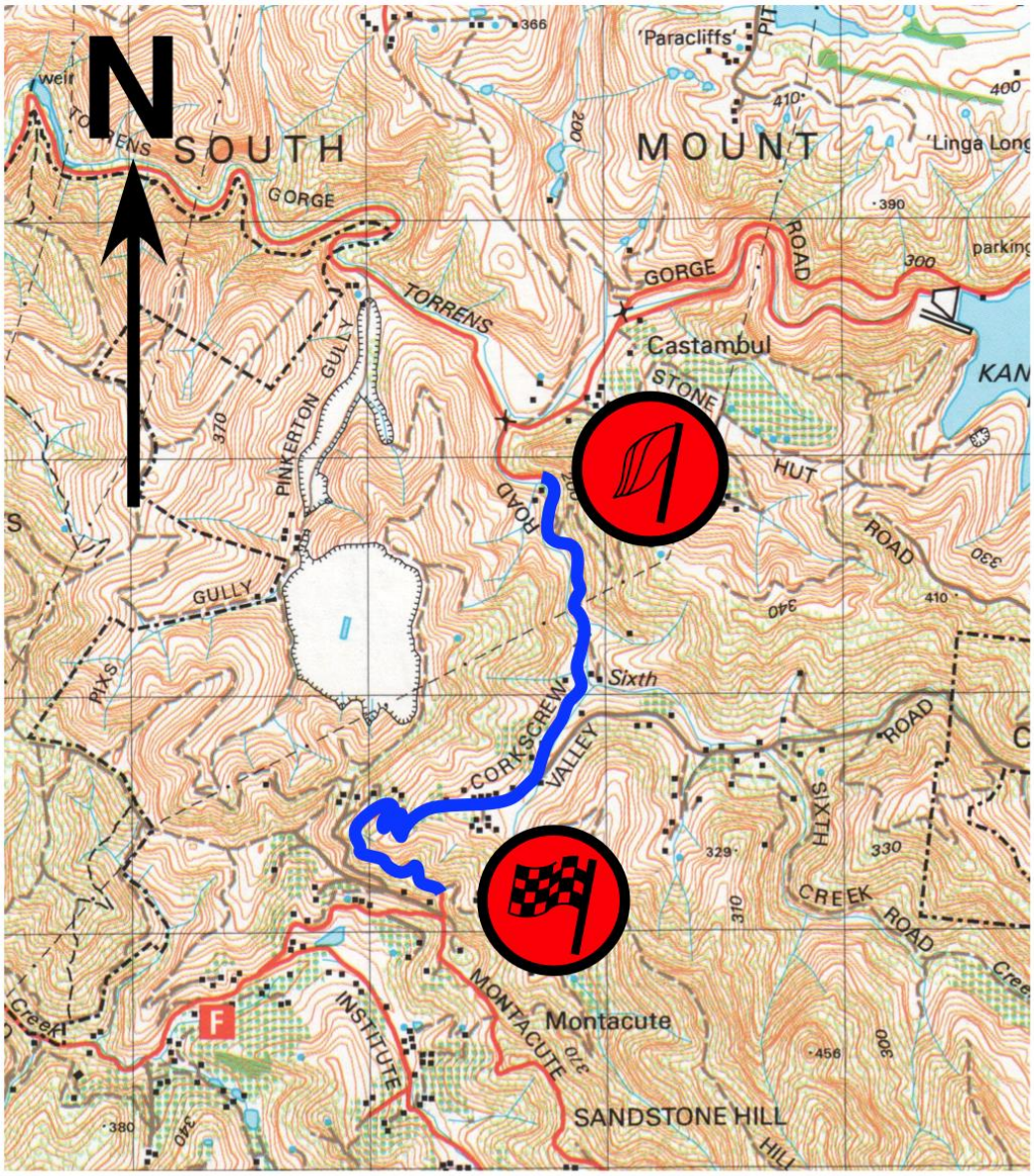


Grid squares represent 1 kilometre squares

# SS16 – Lobethal
# Thursday 26th November:
# Distance 4.52 km
# First Car Due: 12:31

## *Description*

SS16 Lobethal is a fast run on the way to lunch. The stage starts at the junction with Langley Road. There is one Restricted Speed Point (RSP) at 2.67 km.

## *GPS Points*

| | |
|---|---|
| Stage Start | 34° 51.453´ S<br>138° 50.871´ E |
| RSP1 | 34° 52.543´ S<br>138° 51.732´ E |
| Flying Finish | 34° 53.429´ S<br>138° 51.966´ E |

## *Stage Map*

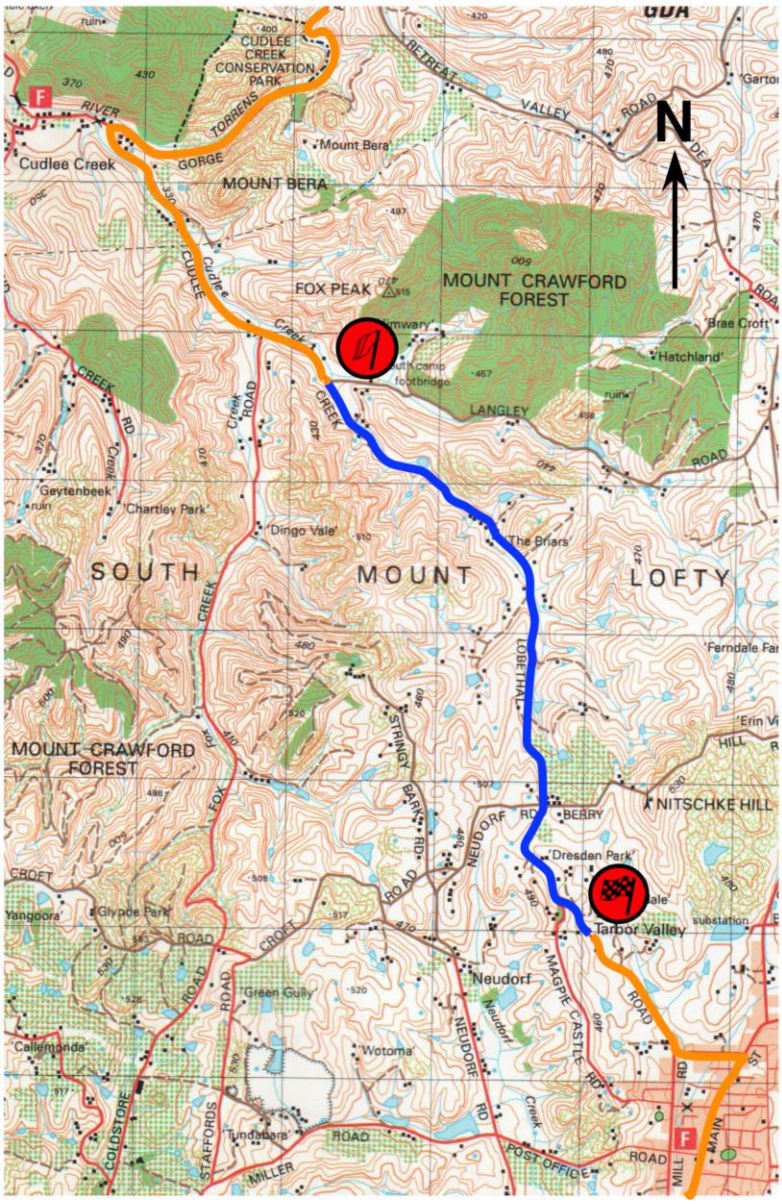


Grid squares represent 1 kilometre squares

# SS17 – Kanmantoo
# Thursday 26th November:
# Distance 4.05 km
# First Car Due: 14:07

## *Description*

SS17 Kanmantoo returns to the event from 2018. There are two Restricted Speed Points (RSP) at 0.82 km and 3.29 km. There is a **double caution** at 1.56 km where the road goes left after a crest.

## *GPS Points*

| | |
|---|---|
| Stage Start | 35° 2.300´ S<br>138° 55.323´ E |
| RSP1 | 35° 2.504´ S<br>138° 55.776´ E |
| RSP2 | 35° 2.340´ S<br>138° 56.984´ E |
| Flying Finish | 35° 2.021´ S<br>138° 57.186´ E |

## *Stage Map*

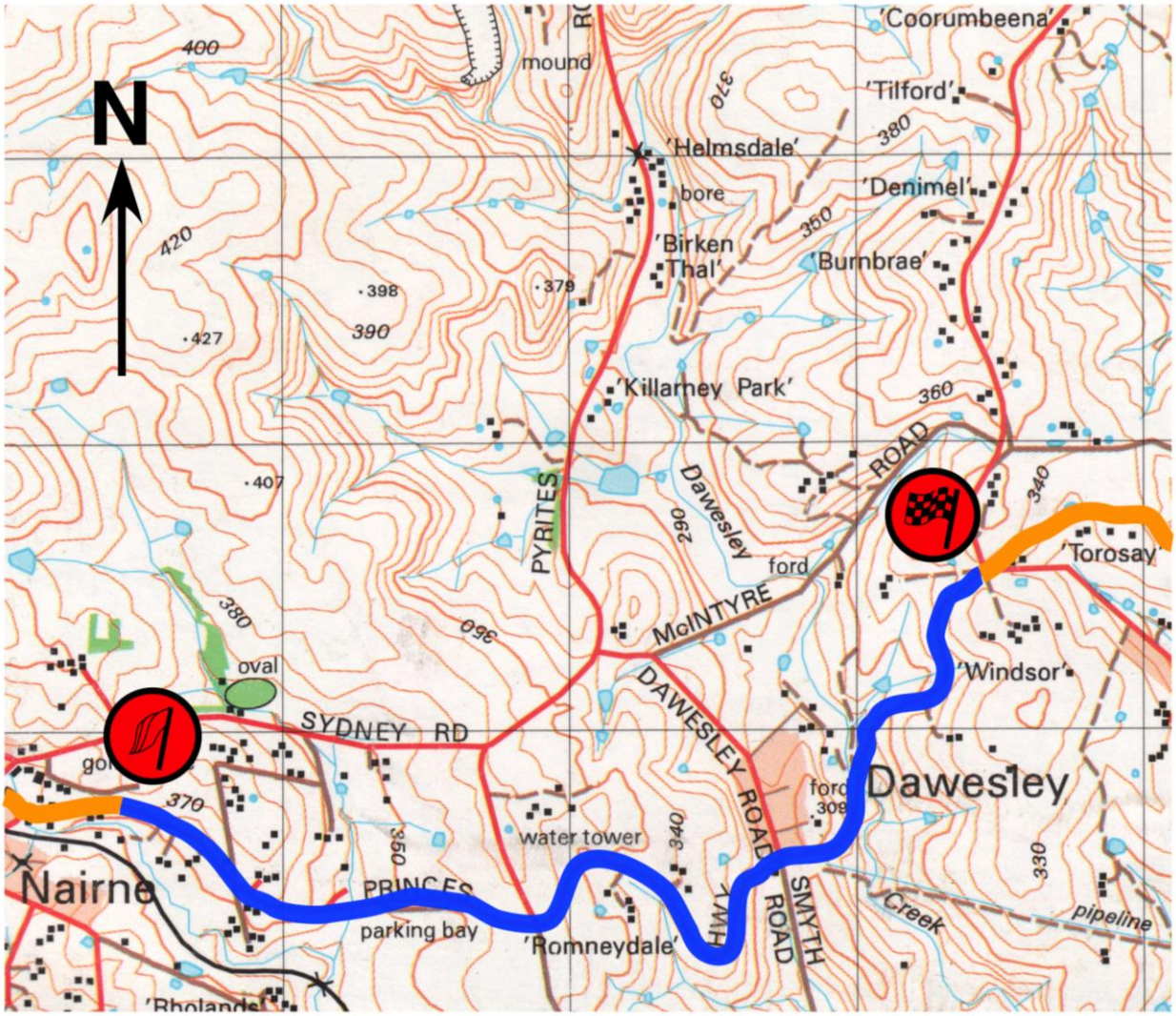


Grid squares represent 1 kilometre squares

# SS18 – Doctors Creek Long
# Thursday 26th November:
# Distance 8.25 km
# First Car Due: 15:10

## *Description*

SS18 Doctors Creek Long is an extended version of last year's stage. There are two Restricted Speed Points (RSP) at 3.34 km and 7.39 km.

## *GPS Points*

| | |
|---|---|
| Stage Start | 35° 14.192´ S<br>138° 53.303´ E |
| RSP1 | 35° 13.046´ S<br>138° 52.172´ E |
| RSP2 | 35° 11.444´ S<br>138° 50.944´ E |
| Flying Finish | 35° 11.040´ S<br>138° 50.723´ E |

## *Stage Map*

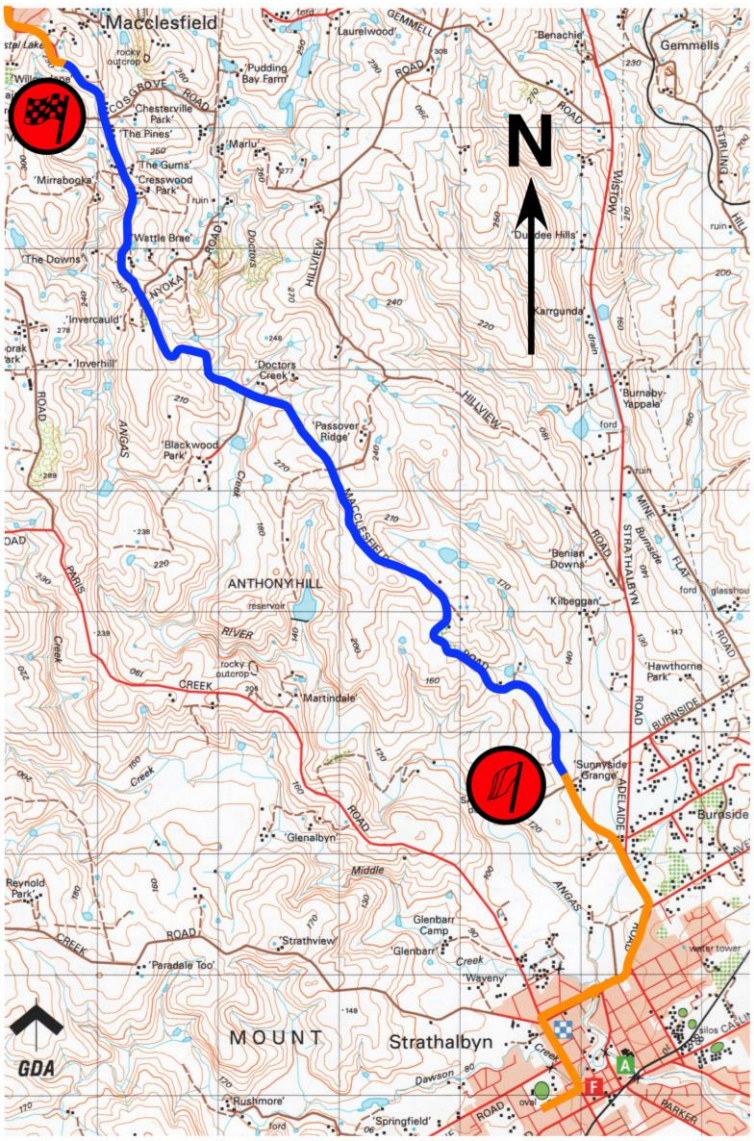


Grid squares represent 1 kilometre squares

# SS19 & SS22 – Norton Summit
# Friday 27th November:
# Distance 5.43 km
# First Car Due: 09:33 & 11:51

## *Description*

SS19 & SS22 Norton Summit starts with a series of uphill hairpin bends followed by a quicker run alongside a steep gorge before finishing with some tight bends just before the Norton Summit Hotel.

The stage start is 1.32 km from the junction of Magill Road and Norton Summit Road.

The flying finish is 0.61 km before the Hotel.

## *GPS Points*

| | |
|---|---|
| Stage Start | 34° 54.512´ S<br>138° 41.476´ E |
| Flying Finish | 34° 55.133´ S<br>138° 43.332´ E |

## *Stage Map*

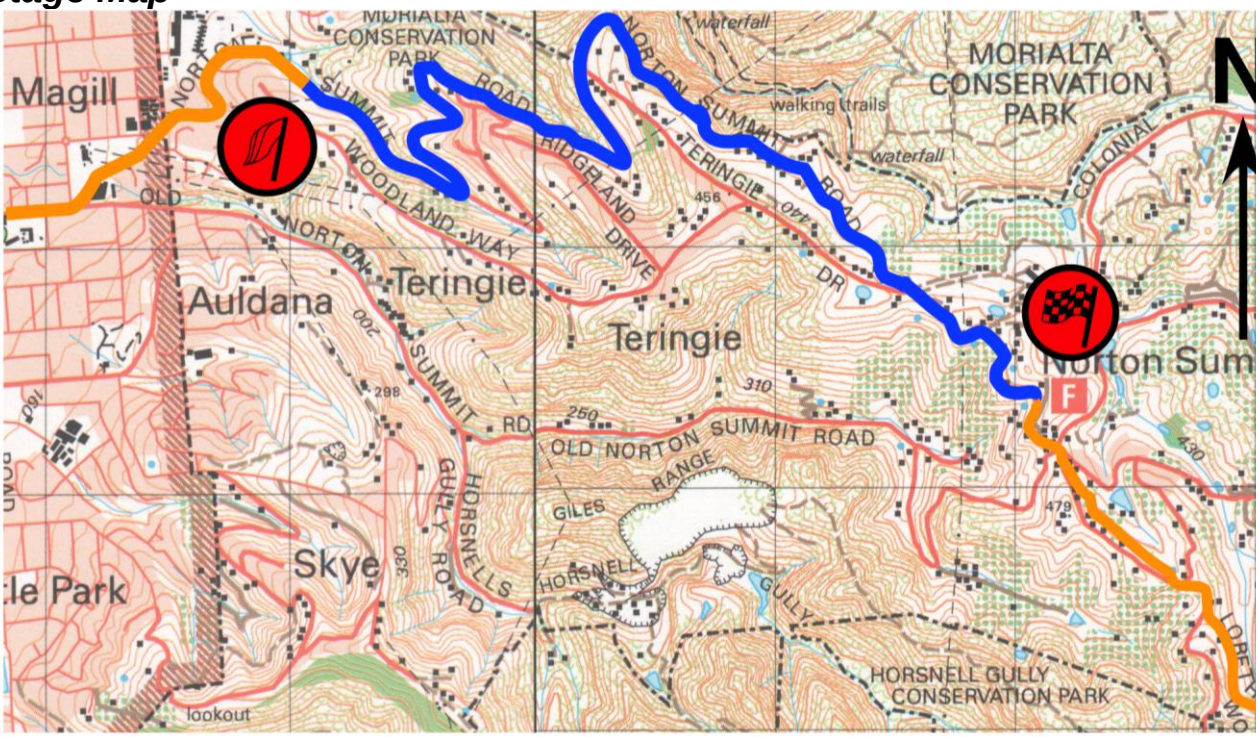


Grid squares represent 1 kilometre squares

# SS20 – Stafford Ridge
# Friday 27th November:
# Distance 4.30 km
# First Car Due: 10:06

## *Description*

SS20 Stafford Ridge is a challenging road with downhill hairpin bends. There is one RSP at 1.82 km. There is a **double caution** at 2.19 km where the road goes hard right just after a crest.

## *GPS Points*

| | |
|---|---|
| Stage Start | 34° 54.734´ S<br>138° 50.355´ E |
| RSP1 | 34° 53.799´ S<br>138° 50.407´ E |
| Flying Finish | 34° 52.771´ S<br>138° 50.429´ E |

## *Stage Map*

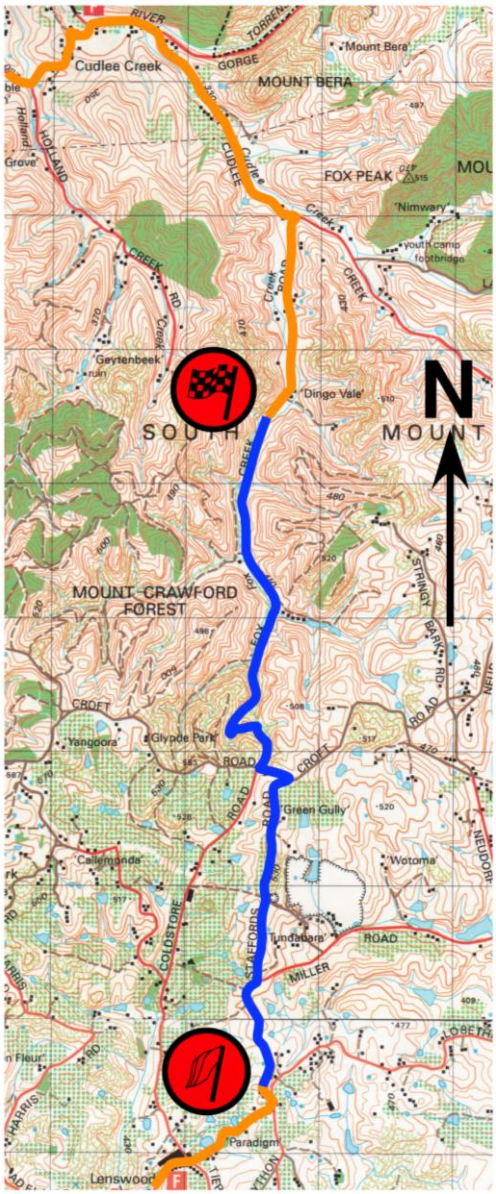


Grid squares represent 1 kilometre squares

# SS21 – Marble Hill
# Friday 27th November:
# Distance 19.22 km
# First Car Due: 10:59

## *Description*

SS21 Marble Hill is the longest stage of this year's event. It starts at the top of Gorge Road then past the reservoir and up Corkscrew Road for the second time. It finishes with a blast along Montacute Road. There are two RSPs at 5.82 km and 8.99 km. There are also two SOS points at 8.66 km and 12.93 km.

## *GPS Points*

| | |
|---|---|
| Stage Start | 34° 50.411´ S<br>138° 48.540´ E |
| RSP1 | 34° 51.846´ S<br>138° 46.981´ E |
| SOSA | 34° 51.941´ S<br>138° 45.486´ E |
| RSP2 | 34° 52.133´ S<br>138° 45.341´ E |
| SOSB | 34° 53.291´ S<br>138° 44.946´ E |
| Flying Finish | 34° 55.532´ S<br>138° 44.889´ E |

## *Stage Map*

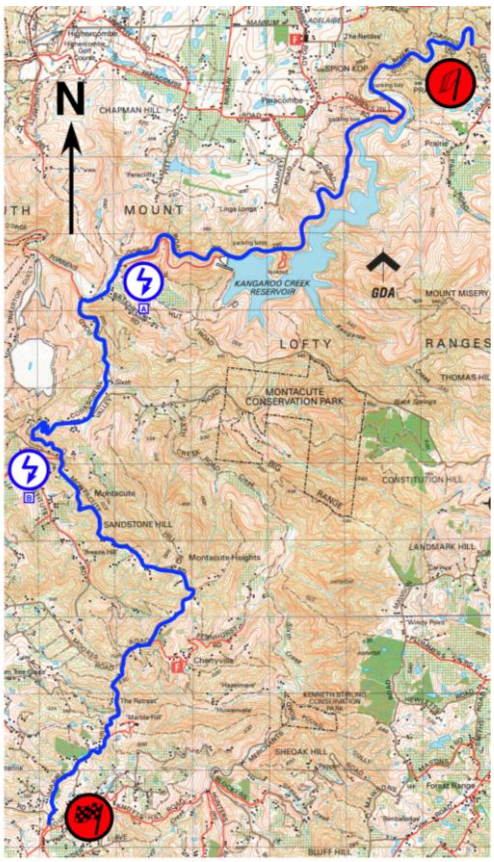


Grid squares represent 1 kilometre squares

# SS23 – Morialta
# Friday 27th November:
# Distance 14.31 km
# First Car Due: 13:54

## *Description*

SS23 Morialta starts at the bottom of Montacute Road then turns down Corkscrew Road where you get to experience the multiple hairpins downhill. It finishes near the top of Gorge Road. There is one RSP at 11.65 km.

## *GPS Points*

| | |
|---|---|
| Stage Start | 34° 53.155´ S<br>138° 42.352´ E |
| RSP1 | 34° 51.840´ S<br>138° 46.851´ E |
| Flying Finish | 34° 50.958´ S<br>138° 47.623´ E |

## *Stage Map*

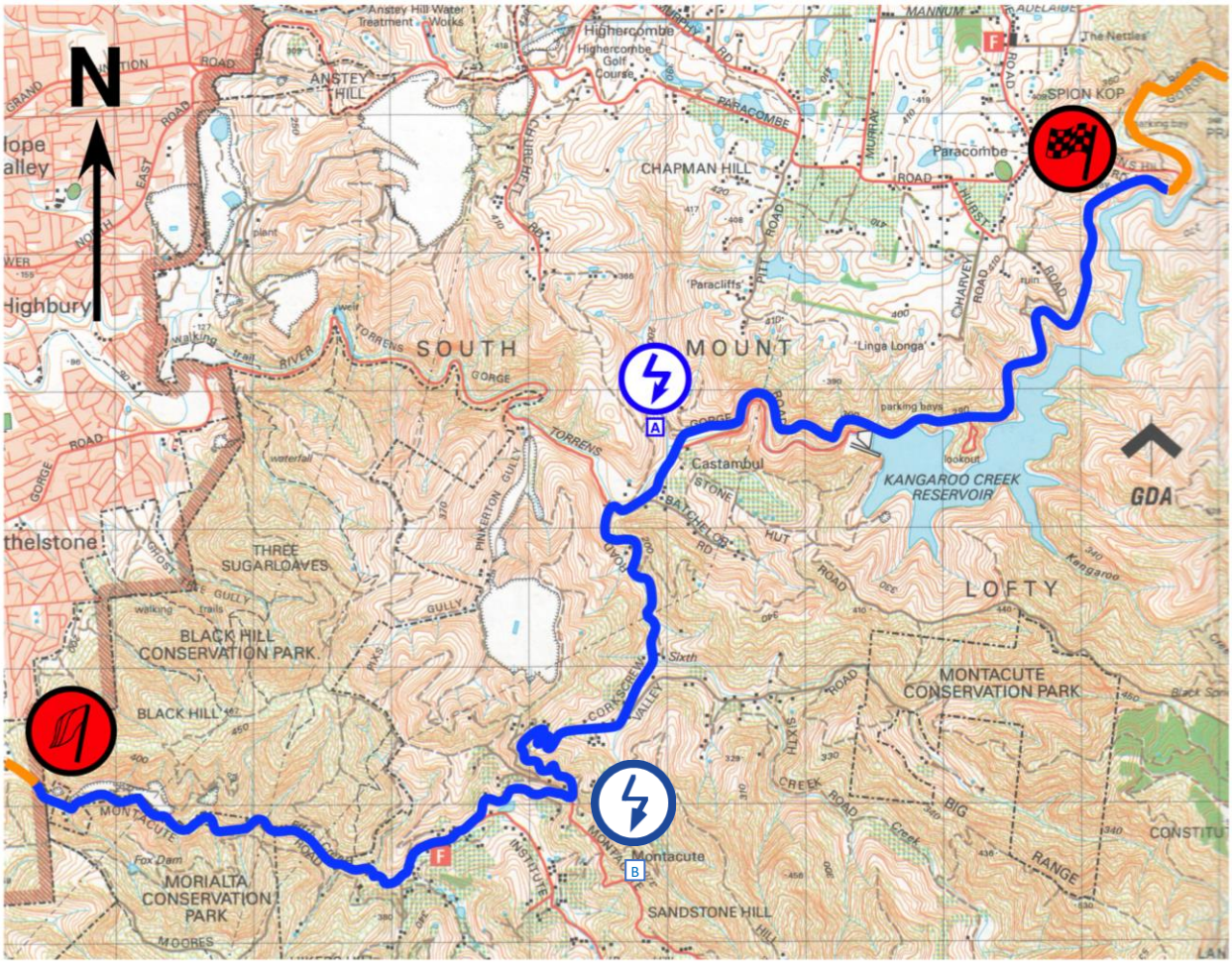


Grid squares represent 1 kilometre squares

# SS24 – Heysen
# Friday 27th November:
# Distance 4.31 km
# First Car Due: 14:27

## *Description*

SS24 Heysen is this morning's SS20 Stafford Ridge run in the opposite direction. It begins with a steep uphill with multiple sharp bends. There is one RSP at 2.49 km. There is a **double caution** at 3.73 with a turn right shortly after a crest.

## *GPS Points*

| | |
|---|---|
| Stage Start | 34° 52.624´ S<br>138° 50.316´ E |
| RSP1 | 34° 53.683´ S<br>138° 50.425´ E |
| Flying Finish | 34° 54.579´ S<br>138° 50.320´ E |

## *Stage Map*

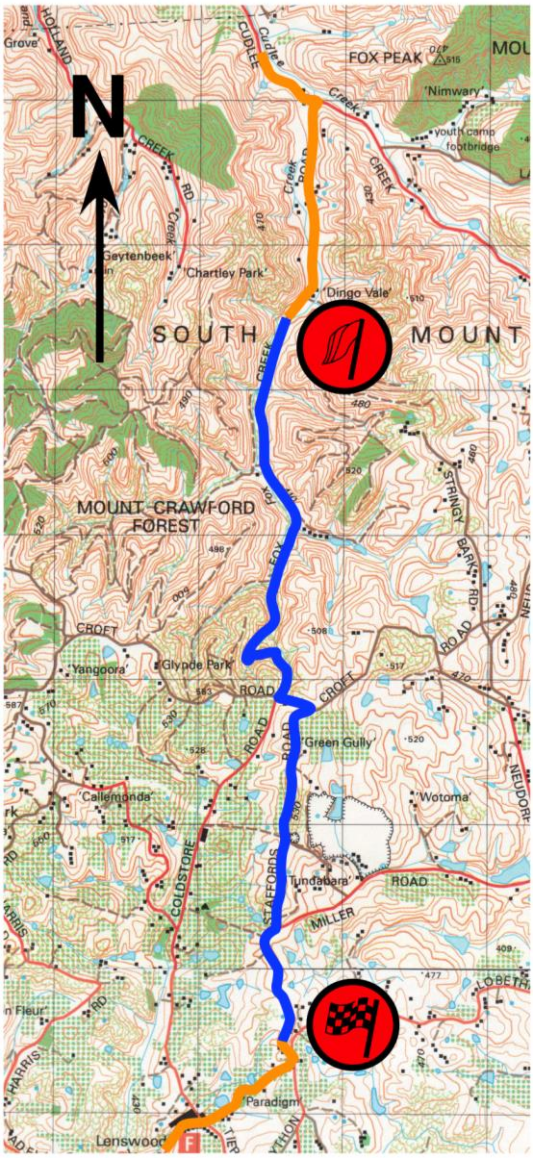


Grid squares represent 1 kilometre squares

# SS25 – Ironbank
# Friday 27th November:
# Distance 2.95 km
# First Car Due: 15:20

## *Description*

SS125 Ironbank is a tight downhill run that will test your braking.

The stage start is 0.69 km from the junction of Longwood Road and Scott Creek Road, which is the same place as in 2019. There is one RSP at 1.68 km. There are two **double cautions** at 0.33 km and 0.79 km where the road goes hard right. The flying finish is 0.67 km before the junction with Ironbank Road.

## *GPS Points*

| | |
|---|---|
| Stage Start | 35° 01.806´ S<br>138° 42.830´ E |
| RSP1 | 35° 02.450´ S<br>138° 42.475´ E |
| Flying Finish | 35° 2.735´ S<br>138° 42.034´ E |

## *Stage Map*

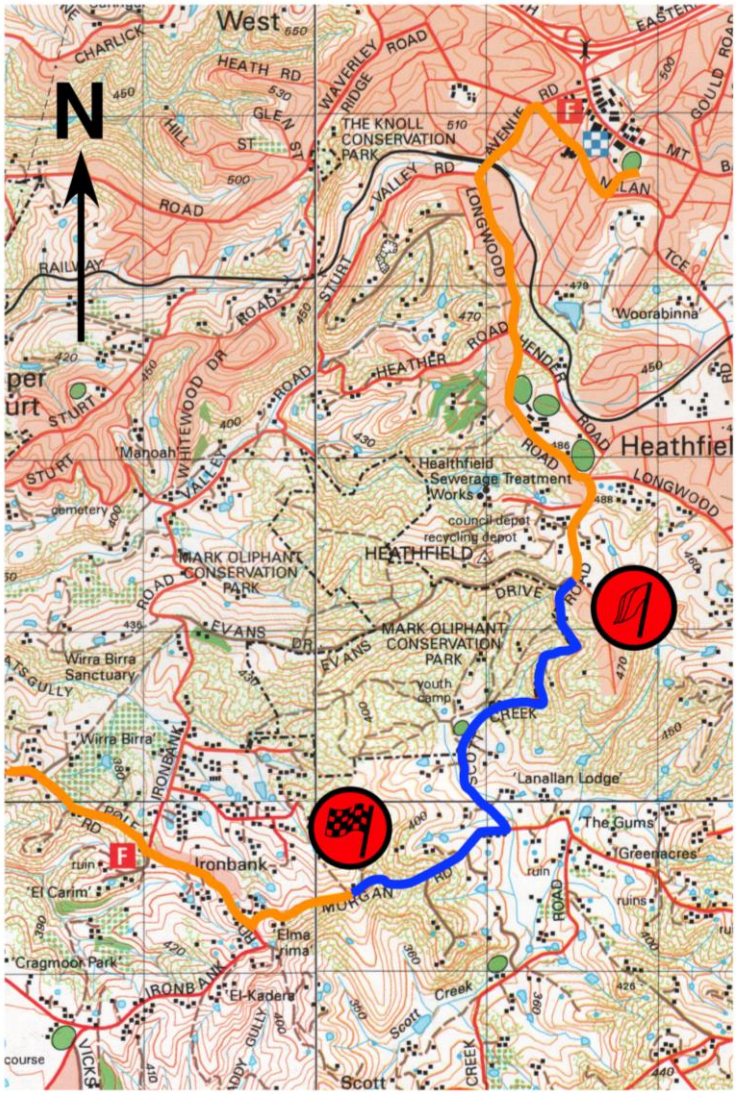


Grid squares represent 1 kilometre squares

# SS26 – Sturt Valley
# Friday 27th November:
# Distance 3.16 km
# First Car Due: 15:37

## *Description*

SS26 Sturt Valley is the second half of last year's Stirling stage with a new start on Sturt Valley Road. It has several tight downhill corners followed by a windy road until the finish. The stage start is 0.30 downhill from Upper Sturt Road. The flying finish is 1.28 km before the junction with Longwood Road.

## *GPS Points*

| | |
|---|---|
| Stage Start | 35° 1.430´ S<br>138° 40.775´ E |
| Flying Finish | 35° 0.880´ S<br>138° 41.966´ E |

## *Stage Map*

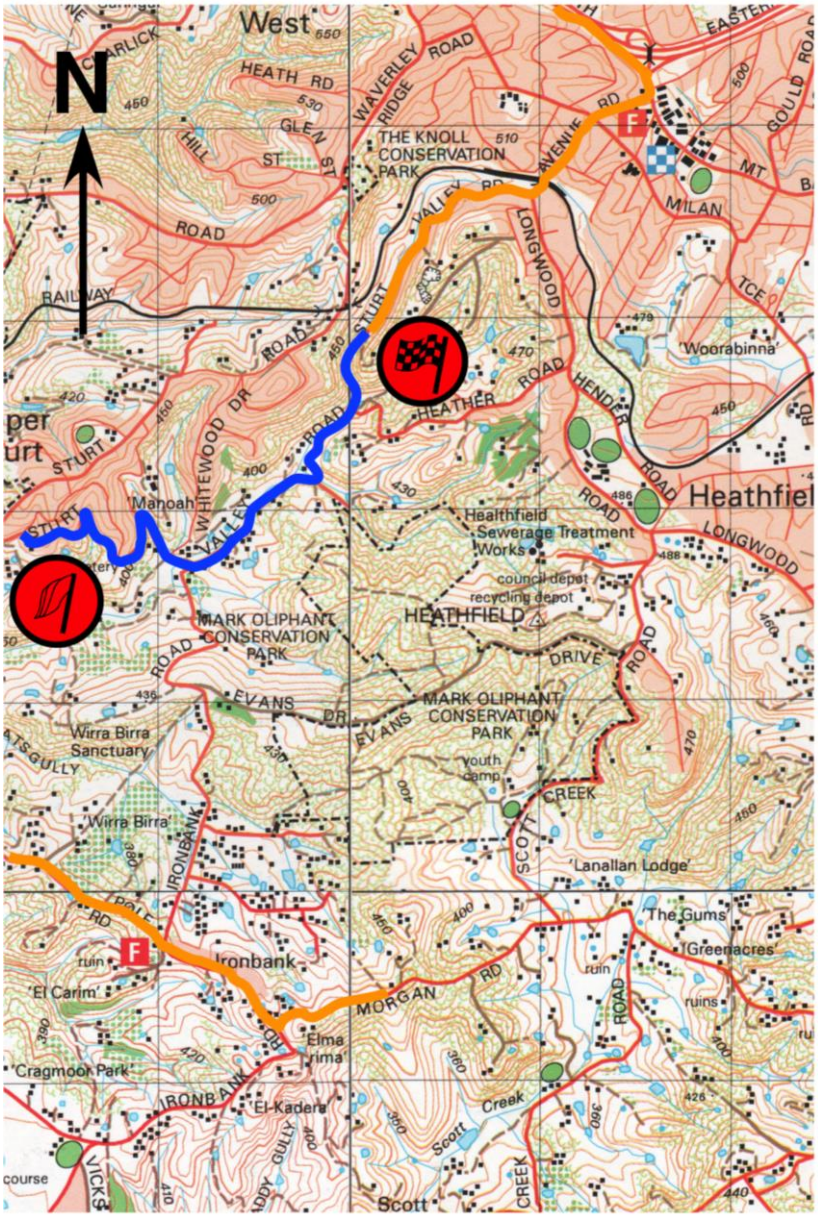


Grid squares represent 1 kilometre squares

# SS27 – Eagle on the Hill
# Friday 27th November:
# Distance 2.96 km
# First Car Due: 15:57

## *Description*

SS27 brings back memories of the “Climb to the Eagle” of Grand Prix days. The stage start is Old Mt Barker Rd just after the underpass. There is an RSP at 2.46 km followed immediately by the flying finish.

## *GPS Points*

| | |
|---|---|
| Stage Start | 34° 58.055´ S<br>138° 40.126´ E |
| RSP1 | 34° 58.469´ S<br>138° 40.520´ E |
| Flying Finish | 34° 58.541´ S<br>138° 40.832´ E |

## *Stage Map*

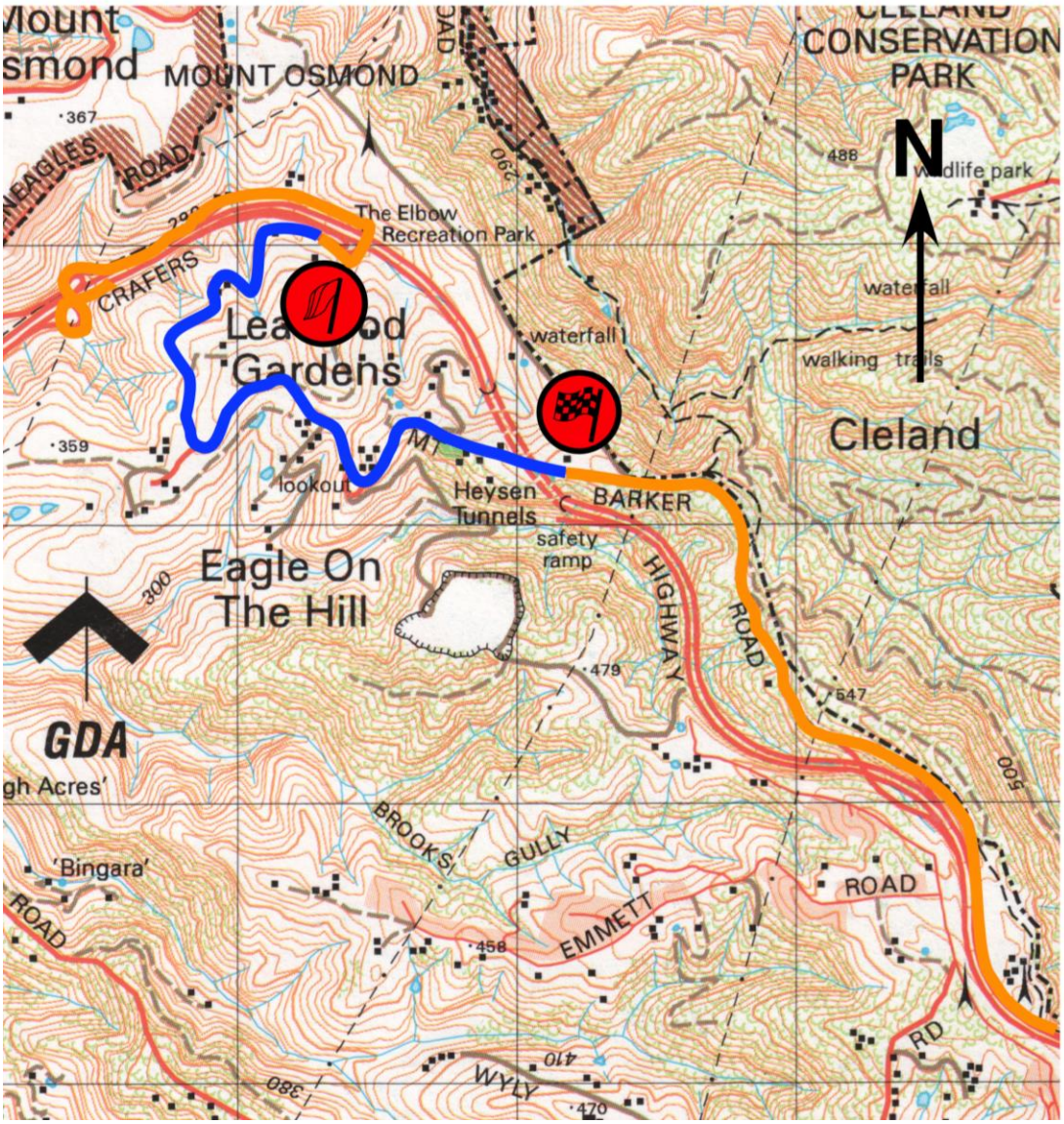


Grid squares represent 1 kilometre squares

# SS28 – Mt Lofty
# Saturday 28th November:
# Distance 7.53 km
# First Car Due: 10:35

## *Description*

SS28 Mt Lofty is a testing run up Greenhill Road and Mt Lofty Summit Road as far as Cleland Conservation Park. The stage start is 0.69 km from the junction of Hallett Road and Greenhill Road in the traditional place. On the way you will pass the start of SS28 at 5.71 km. The flying finish is just before the Cleland turn-off on the right.

## *GPS Points*

| | |
|---|---|
| Stage Start | 34° 56.557´ S<br>138° 40.325´ E |
| Flying Finish | 34° 58.171´ S<br>138° 42.817´ E |

## *Stage Map*

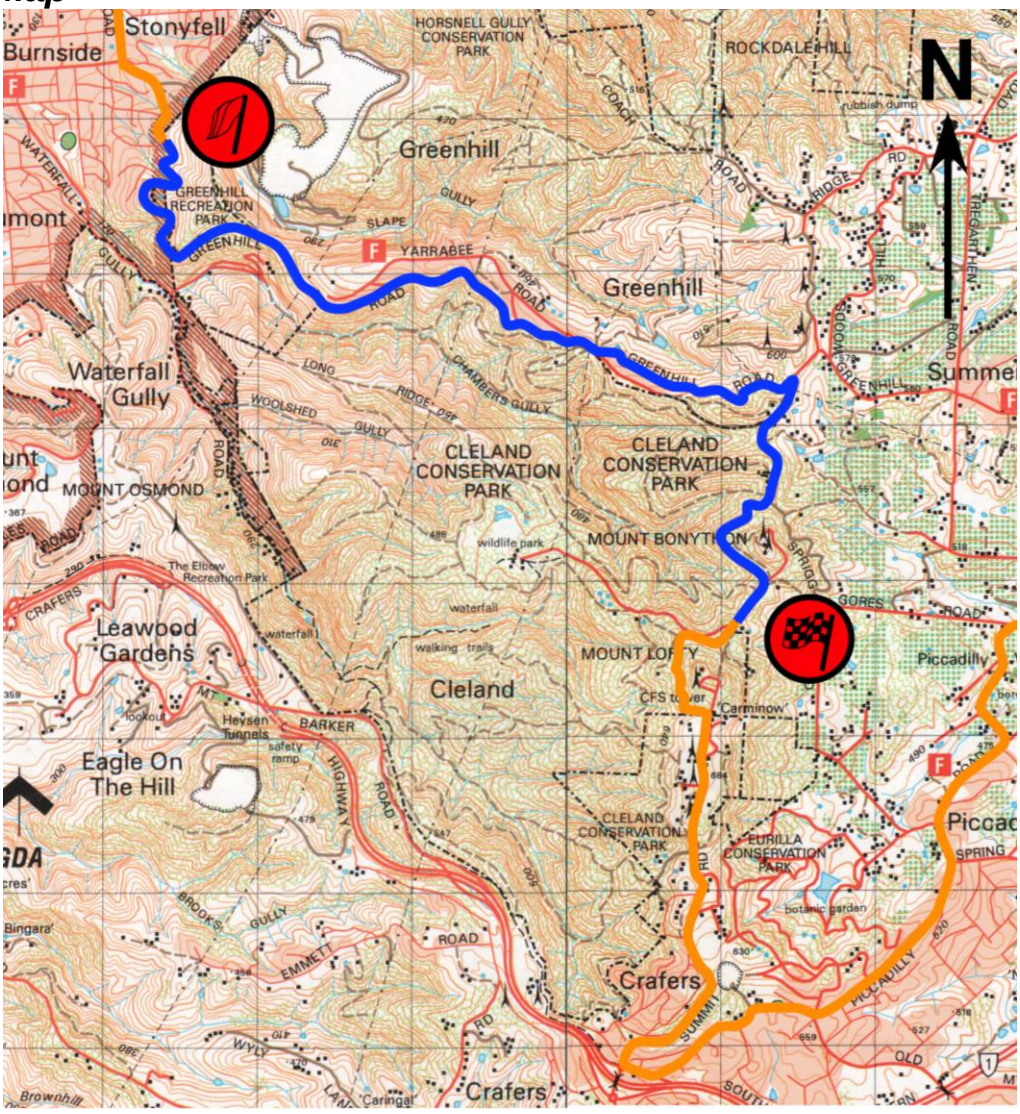


Grid squares represent 1 kilometre squares

# SS29 – Basket Range
# Saturday 28th November:
# Distance 3.24 km
# First Car Due: 11:06

## *Description*

SS29 Basket range is the same as in 2019. The start is 1.19 km from the junction with Stony Rise Road.

## *GPS Points*

| | |
|---|---|
| Stage Start | 34° 56.488´ S<br>138° 44.966´ E |
| Flying Finish | 34° 56.587´ S<br>138° 45.870´ E |

## *Stage Map*

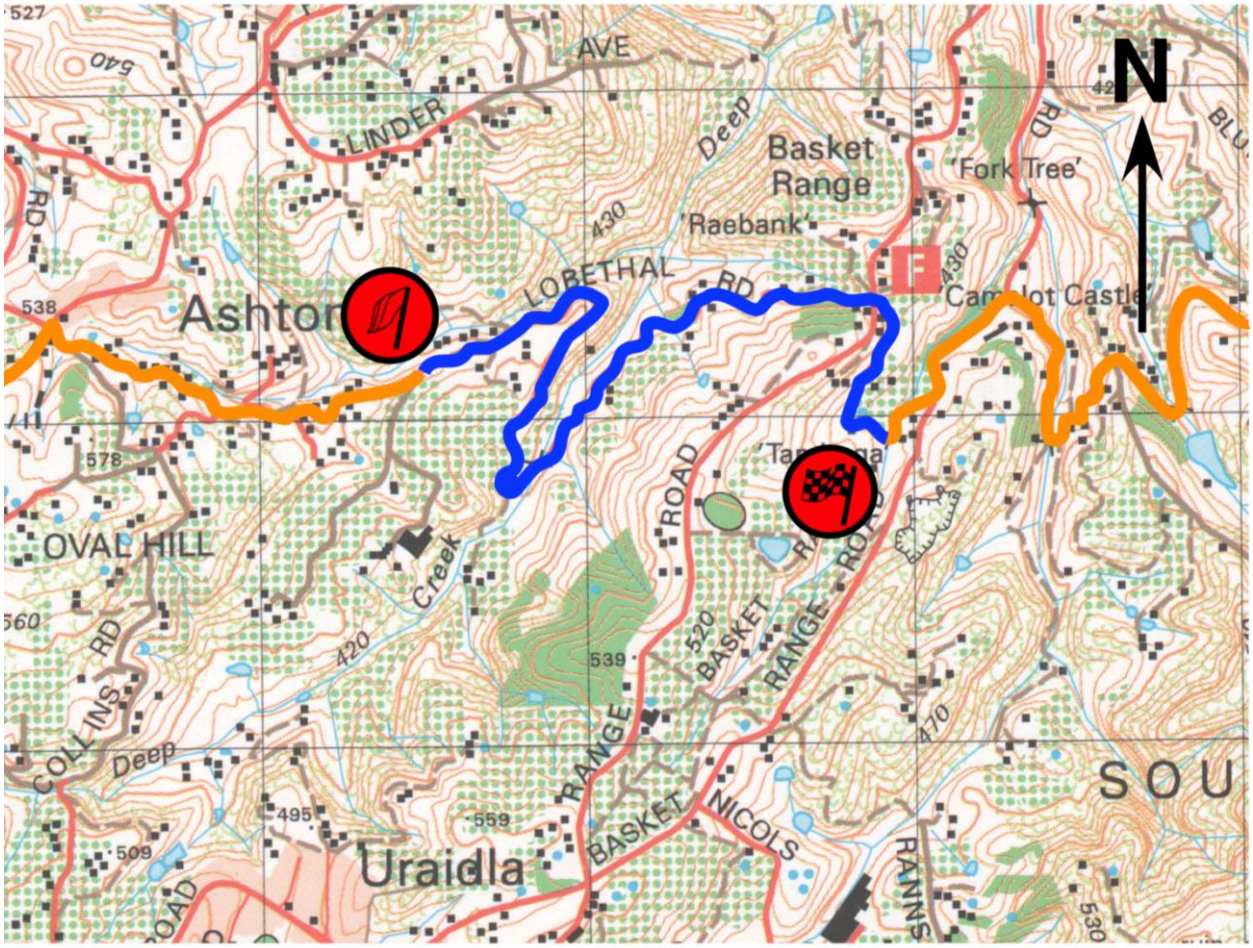


Grid squares represent 1 kilometre squares

# SS30 – Carey Gully
# Saturday 28th November:
# Distance 4.79 km
# First Car Due: 11:19

## *Description*

SS30 Carey Gully is the same as in 2019 and is a very tight and twisty stage which challenges the concentration.  There is one RSP at 4.12 km.

## *GPS Points*

| | |
|---|---|
| Stage Start | 34° 56.439´ S<br>138° 46.622´ E |
| RSP1 | 34° 57.555´ S<br>138° 46.763´ E |
| Flying Finish | 34° 57.706´ S<br>138° 46.493´ E |

## *Stage Map*

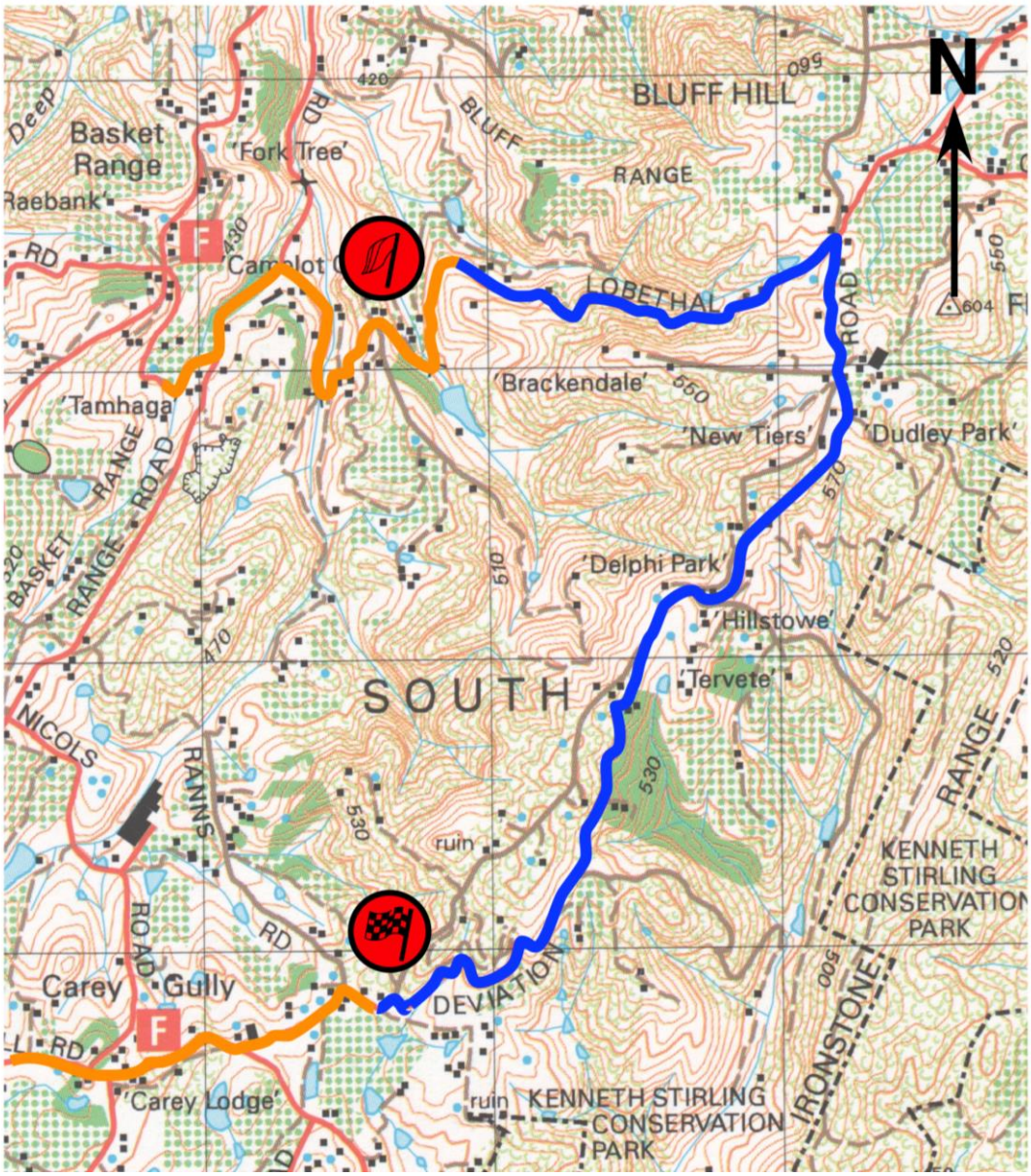


Grid squares represent 1 kilometre squares

# SS31 – Mount George
# Saturday 28th November:
# Distance 7.49 km
# First Car Due: 11:36

## *Description*

SS31 Mount George is a new stage for 2020. It has many deceptive bend and corners. The stage start is 1.02 km in from the corner of Rangeview Drive and Mount George Road. There are two RSPs at 5.69 km and 6.28 km. The first RSP is followed almost immediately with a **double caution** at 5.96 km where the road goes right just after a crest into a turn hard right. The finish is at the bottom of the hill at the start of the armco.

## *GPS Points*

| | |
|---|---|
| Stage Start | 34° 59.466´ S<br>138° 45.218´ E |
| RSP1 | 34° 59.290´ S<br>138° 47.530´ E |
| RSP2 | 34° 59.381´ S<br>138° 47.499´ E |
| Flying Finish | 34° 59.978´ S<br>138° 47.453´ E |

## *Stage Map*

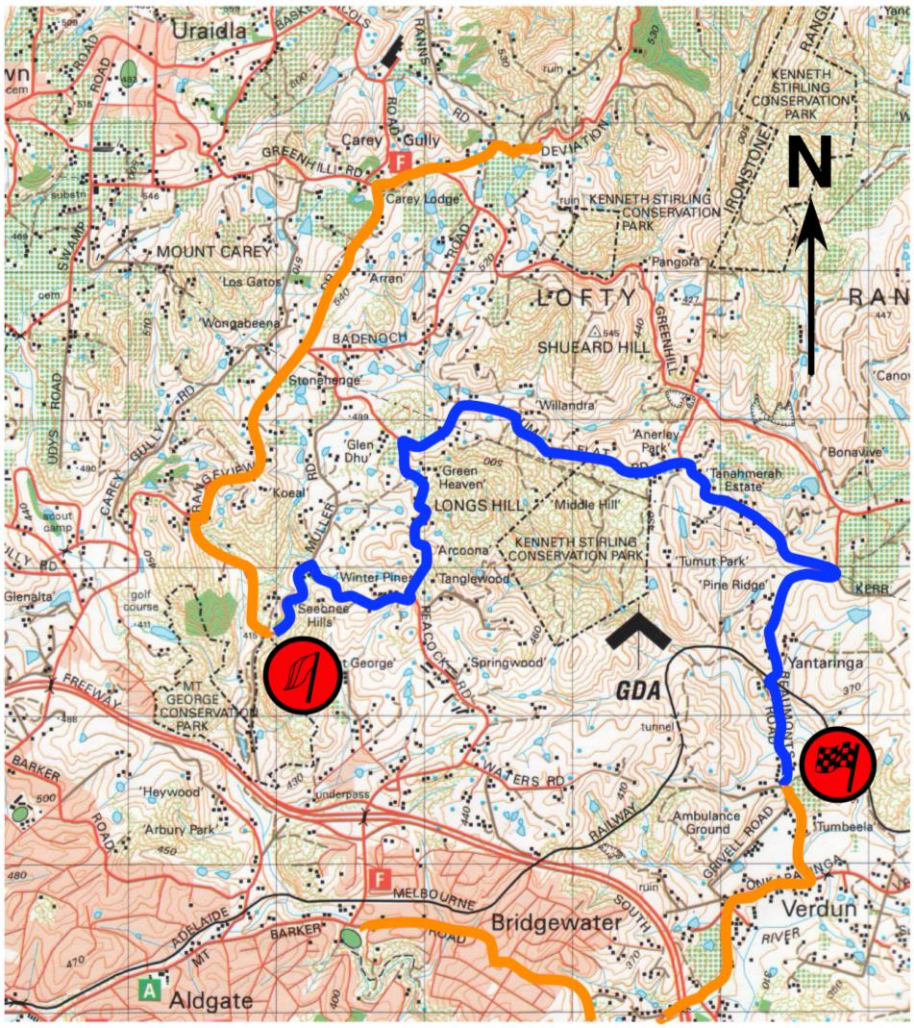


Grid squares represent 1 kilometre squares

# SS32 – Summit Road
# Saturday 28th November:
# Distance 1.68 km
# First Car Due: 13.43

## *Description*

SS32 Summit Road is the last 1.68 km of this morning's Mt Lofty stage. The stage start is at the junction of Greenhill Road and Summit Road. The finish is just before the turnoff to Cleland Wildlife Park.

## *GPS Points*

| | |
|---|---|
| Stage Start | 34° 57.461´ S<br>138° 42.964´ E |
| Flying Finish | 34° 58.171´ S<br>138° 42.817´ E |

## *Stage Map*

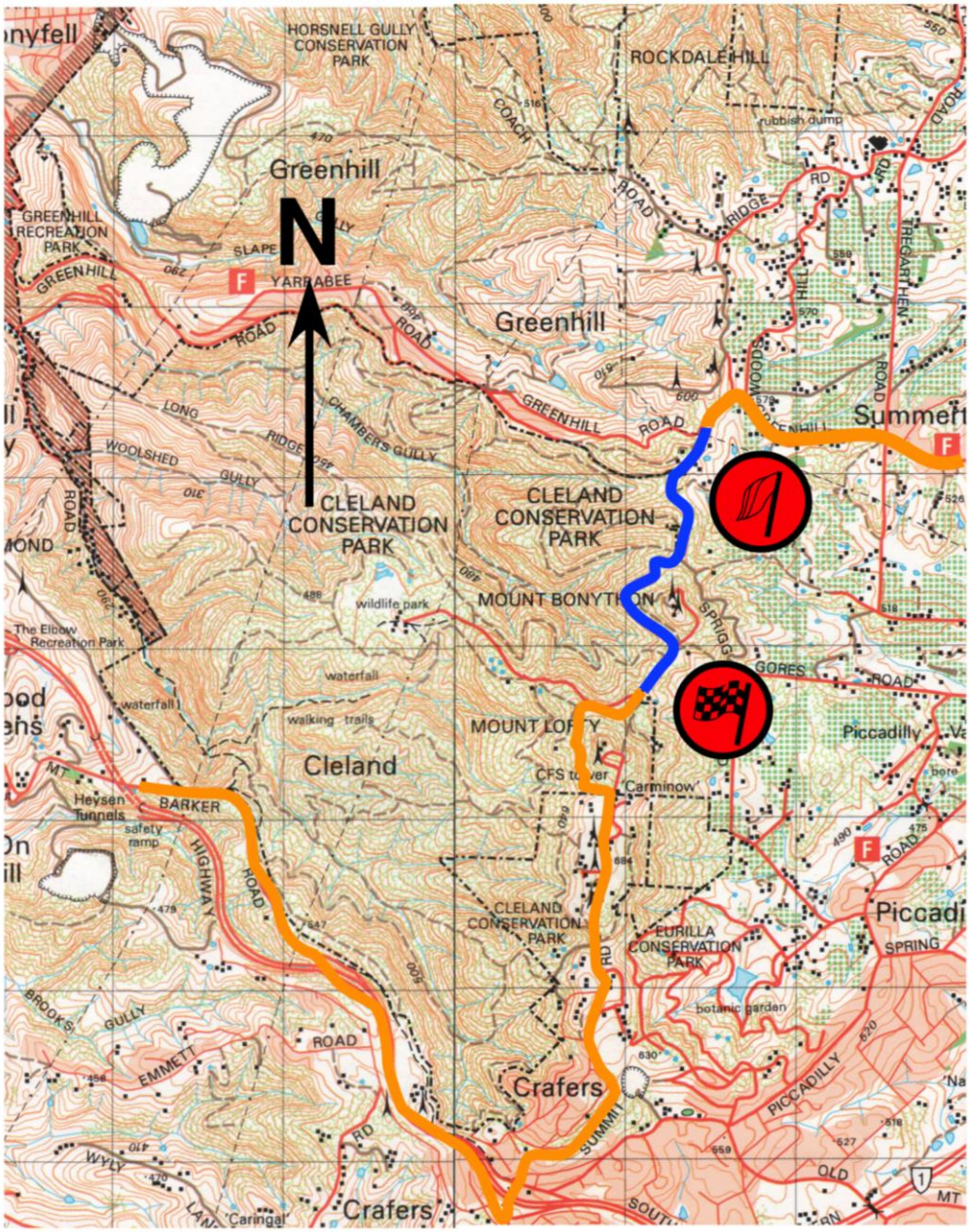


Grid squares represent 1 kilometre squares

# SS33 – Leawood Gardens
# Saturday 28th November:
# Distance 2.77 km
# First Car Due: 14:01

## *Description*

SS33 Leawood Gardens is the traditional Climb to the Eagle run downhill. A good test of both skill and brakes. There is one RSP at 0.37 km. The flying finish is two bends before the bottom of the hill.

## *GPS Points*

| | |
|---|---|
| Stage Start | 34° 58.559´ S<br>138° 40.869´ E |
| RSP1 | 34° 58.516´ S<br>138° 40.632´ E |
| Flying Finish | 34° 58.165´ S<br>138° 40.050´ E |

## *Stage Map*

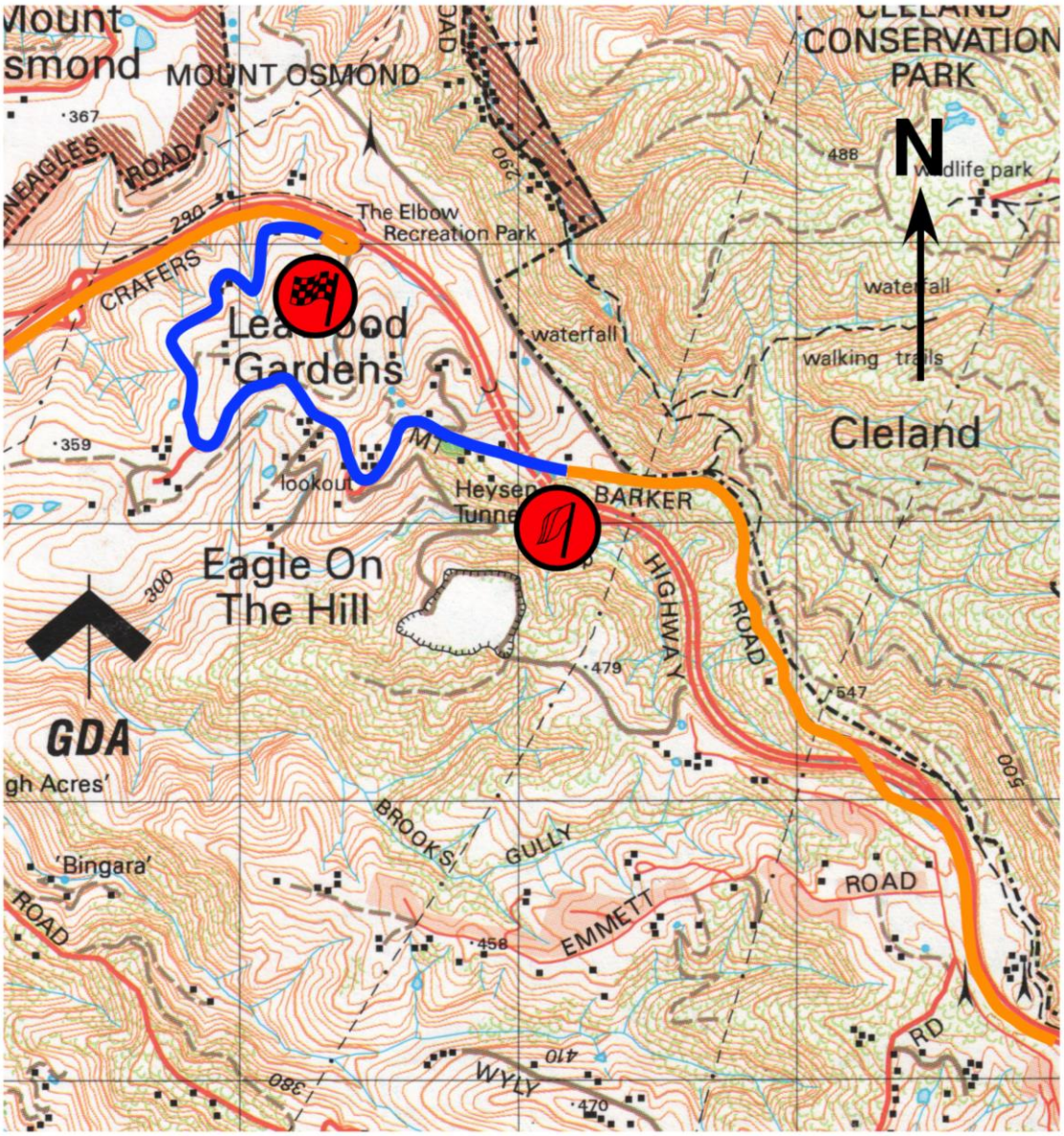


Grid squares represent 1 kilometre squares