


## SPECTATOR SAFETY

Take a good look at the drawings below! The areas marked in red are restricted.

Standing there is very dangerous and there is a great possibility of cancelling the Special Stage.



Be on alert for rally cars while driving to Spectator Areas. When parking, make certain that you leave room for rally cars and emergency vehicles to pass unimpeded.



Allow plenty of time to reach your selected viewing point. You should reach the viewing point by the time the first car is due to start the stage as per the itinerary.



If you notice anything that needs immediate intervention, please inform the closest marshal or radio operator.



Always stay behind the safety tape or barriers.



Do not stand in areas with no means of escape in case of emergency.



Do not approach dangerous areas. Follow the instructions of marshals who are there for your safety.



Do not get too close to the stage roads. Better and safer viewing is often found from a higher vantage point.



Remain in your viewing area until the stage is finished. Do not leave until the Sweep vehicle has passed.



Do not interfere with the organisers, cooperate with them. Their primary concern is providing a safe motorsport event for all.



1927 Barossa Valley Way is the location of the Service park.

There is 1 spectator point on Saturday night and 3 more during Sunday in this event.

Spectator Point 1 is in SS01 Lazer Lamps Stone Jar.

Spectator Point 2 is in SS04 Stone Jar 2.

Spectator Point 3 is in SS06 & SS09 Eden High 1 & 2 and is visited twice.

Spectator Point 4 is in SS08 & SS11 Goldfields Reverse and is visited twice

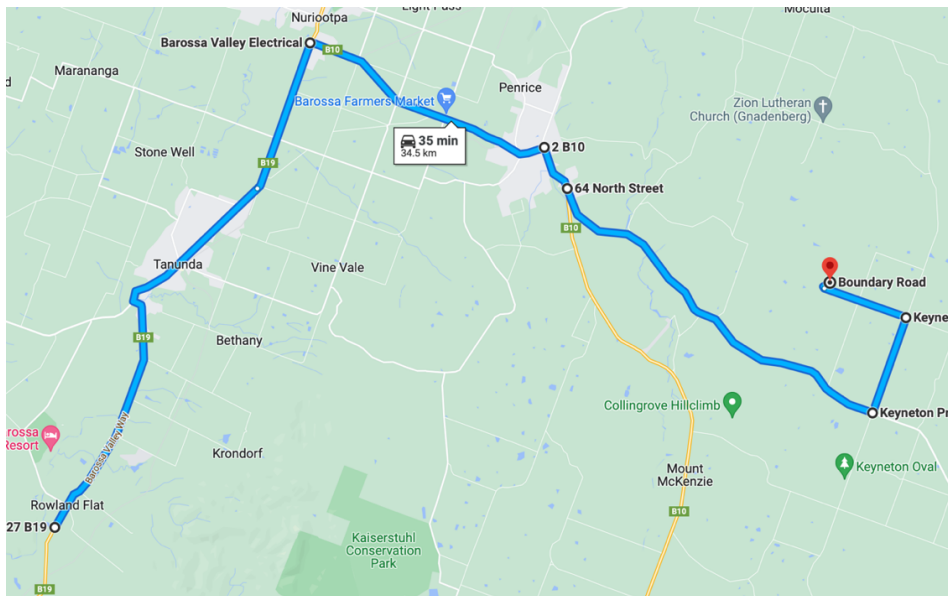
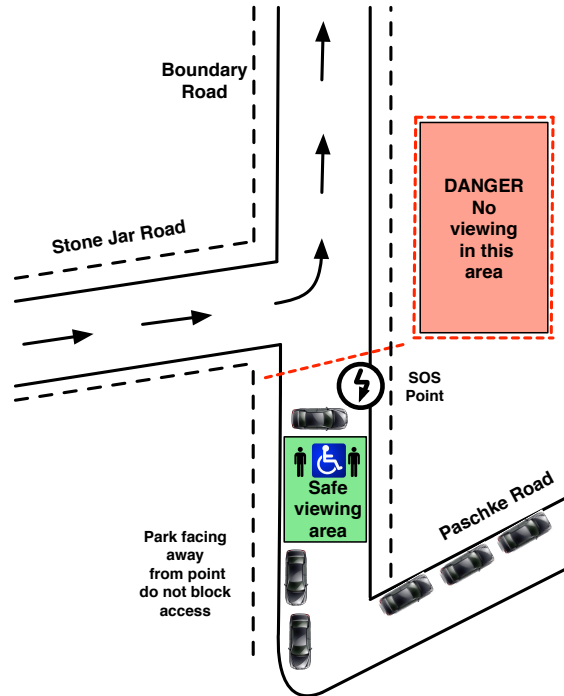
It is not practical to get from Spectator Point 2 to Spectator Point 3 in time to see the whole field, so a choice should be made. Similarly for Spectator points 3 and 4.

**Spectator Point 1**  
**Spectator Point 2**

**First car due at 7:40 pm on Saturday night**  
**First car due at 8:55 am on Sunday morning**

**What's there**

The competitors come along Stone Jar Road from the left before arriving at a T junction and turning left away from the spectator point and proceeding along Boundary Road. This point is also SOS safety point.



**How to get there**

**Time required 30 minutes from Service Park**

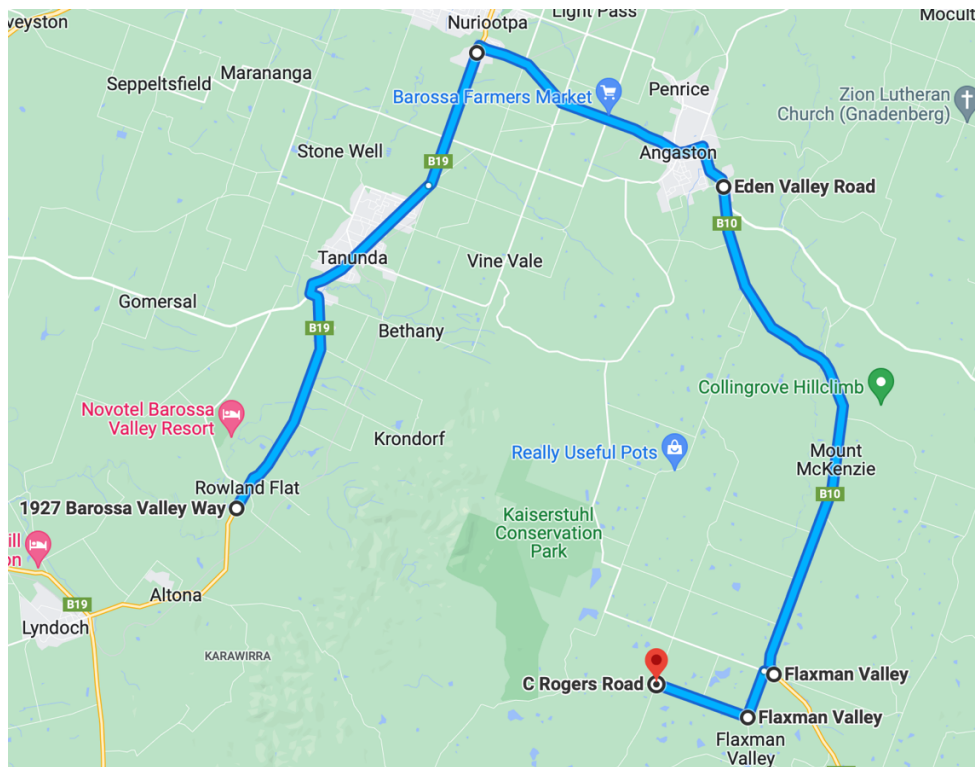
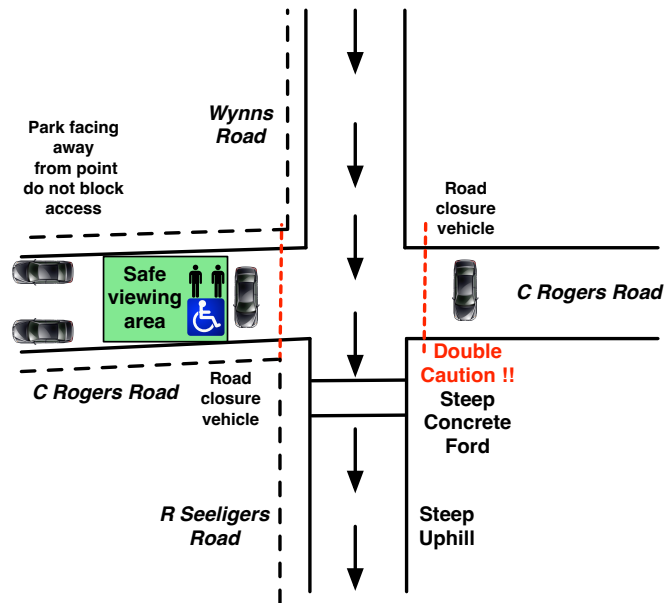
- 0.0 km Leave the vicinity of the Service Park and head North towards Tanunda.
- 13.4 km At the roundabout on the outskirts of Nuriootpa turn right onto Angaston Rd.
- 19.6 km Drive through Angaston and turn right at the T junction in Angaston.
- 20.8 km Keep left onto the Stott Highway.
- 30.0 km Turn left at the crossroad in Keyneton.
- 32.3 km Turn left on Paschke Road (gravel).
- 34.3 km Paschke Road turn hard right into Boundary Road.
- 34.5 km Spectator Point 1 is in front of you (ref diagram above).

### Spectator Point 3

First car due at 10:20 am and again at 12:40 pm on Sunday

#### What's there

The competitors can be seen coming downhill to a crossroads and a double caution at the concrete ford, then climbing away up a steep hill.



#### How to get there

Time required 35 minutes from Service Park

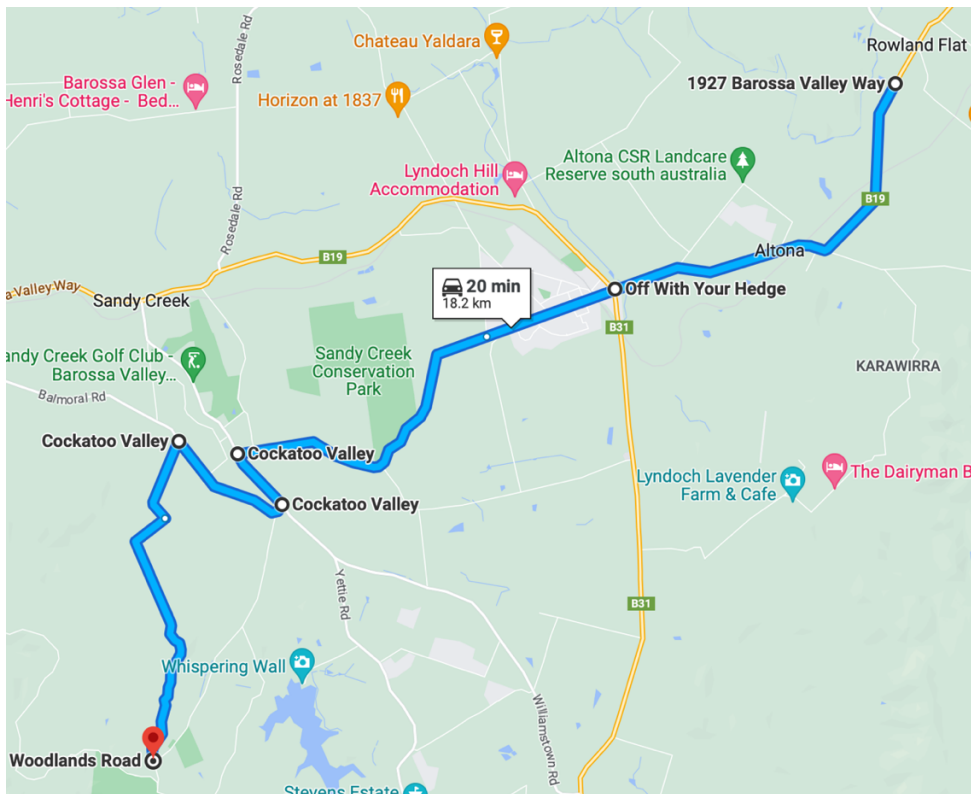
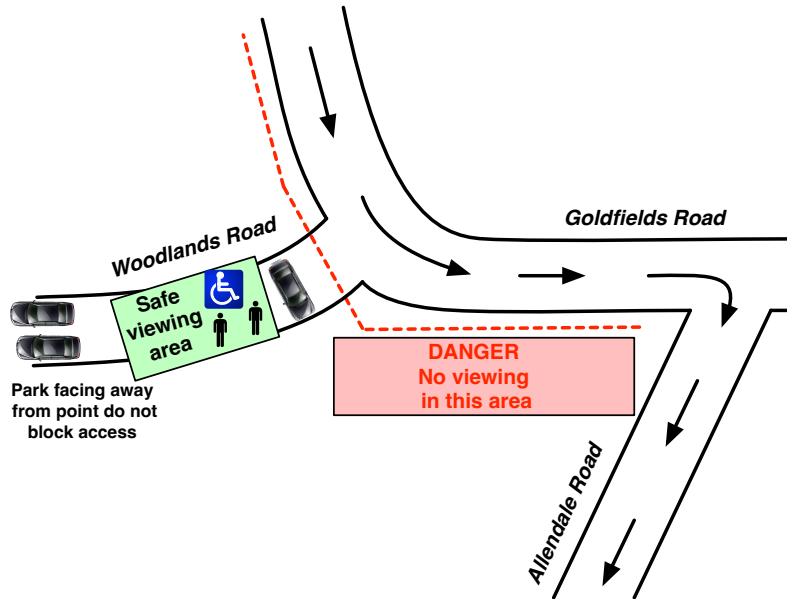
- 0.0 km Leave the vicinity of the Service Park and head North towards Tanunda.
- 13.4 km At the roundabout on the outskirts of Nuriootpa turn right onto Angaston Rd.
- 19.6 km Drive through Angaston and turn right at the T junction in Angaston.
- 20.8 km Keep straight on onto Eden Valley Road.
- 33.8 km Turn right onto Seven Steps Road.
- 34.0 km Turn left onto Craneford Road.
- 35.4 km Turn right onto C Rogers Road.
- 37.7 km Spectator Point 3 is in front of you (ref diagram above).

## Spectator Point 4

First car due at 11:45 am and again at 2:05 pm on Sunday

### What's there

The competitors can be seen coming uphill on the left along Goldfields Road then turning away from you before turning hard right down Allendale Road.



### How to get there

Time required 20 minutes from Service Park

- 0.0 km Leave the vicinity of the Service Park and head South towards Lyndoch.
- 5.2 km Straight on at the crossroads in Lyndoch.
- 11.1 km Turn left at the T junction in Cockatoo Valley.
- 12.0 km Turn right onto Balmoral Road.
- 13.7 km Turn left onto Woodlands Road.
- 14.8 km Turn right to stay on Woodlands Road.
- 18.3 km Spectator Point 4 is in front of you (ref diagram above).